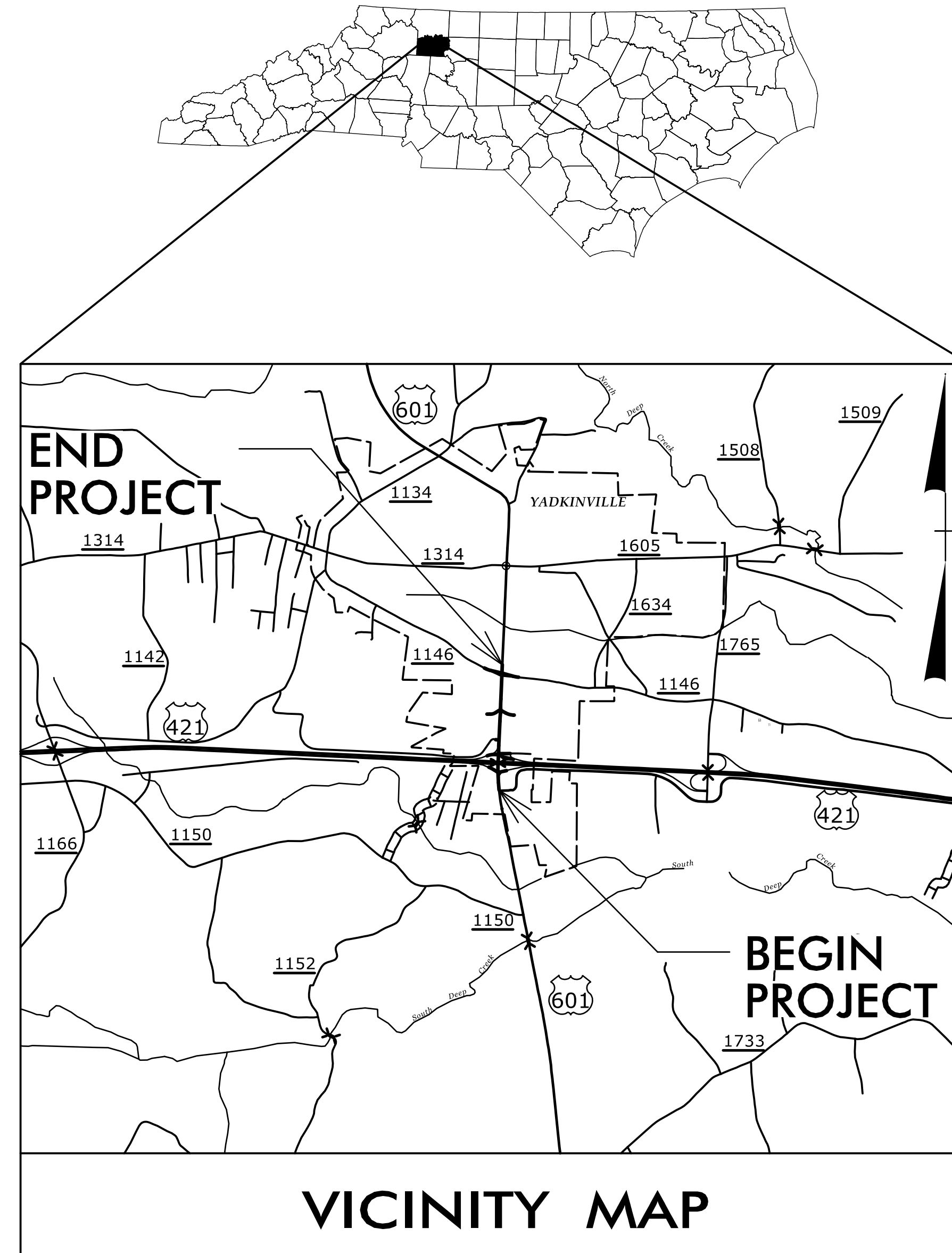


STATE OF NORTH CAROLINA  
DIVISION OF HIGHWAYS

**TRANSPORTATION MANAGEMENT PLAN**


**YADKIN COUNTY**

**LOCATION: US 601 FROM SR 1742 (SHARON DR) TO SR 1146 (LEE AVENUE)**



**VICINITY MAP**

**NCDOT CONTACT INFORMATION:**  
Phone: 336 903 9134 Fax: 336 667 4549  
**RAMIE SHAW**  
Division Project Manager



PLAN PREPARED FOR N.C.D.O.T. BY:

**TGS ENGINEERS**  
201 W. MARION ST, STE 200  
SHELBY, NC 28150  
PH (704) 476-0003  
CORP. LICENSE NO.: C-0275

DON PARKER, PE PROJECT ENGINEER  
SANDRA MELVIN DESIGN ENGINEER




**INDEX OF SHEETS**

SHEET NO.	TITLE
TMP-1	TITLE SHEET, VICINITY MAP, AND INDEX OF SHEETS
TMP-1A	LIST OF APPLICABLE ROADWAY STANDARD DRAWINGS, LEGEND, AND TEMPORARY PAVEMENT MARKING SCHEDULE
TMP-1B	TRANSPORTATION OPERATIONS PLAN: (GENERAL NOTES)
TMP-2	DETOURS AT RAMP CLOSURES
TMP-2A	BEROTH DR (-Y1-) DETOUR
TMP-2B	PORTABLE CONCRETE BARRIER AT TEMPORARY SHORING LOCATIONS
TMP-2C	TEMPORARY SHORING DATA
TMP-3	TEMPORARY TRAFFIC CONTROL PHASING
TMP-4 THRU TMP-6	TEMPORARY TRAFFIC CONTROL PHASE I
TMP-7 THRU TMP-9	TEMPORARY TRAFFIC CONTROL PHASE II

SHEET NO.  
TMP-1

**PROJECT: U-5809**

**DOCUMENT NOT CONSIDERED FINAL  
UNLESS ALL SIGNATURES COMPLETED**



APPROVED: Don A. Parker  
DATE: 3/27/2024

3/26/2024  
U:\NCDOT\U-5809\TrafficControl\TCPU-5809\_TC\_TMP\_01(TSH).dgn  
User: smelvin