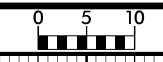


P-5720
DURANT ROAD GRADE SEPARATION
CROSS SECTION INDEX

-L- SR 2006 (DURANT ROAD)
-Y1- HAWKSMOORE DRIVE
-Y2REV- ACCESS ROAD
-Y3- LESLIESHIRE DRIVE
-Y4- GARVEY DRIVE
-Y5- CSX RAILROAD
-DRWI- DRIVEWAY

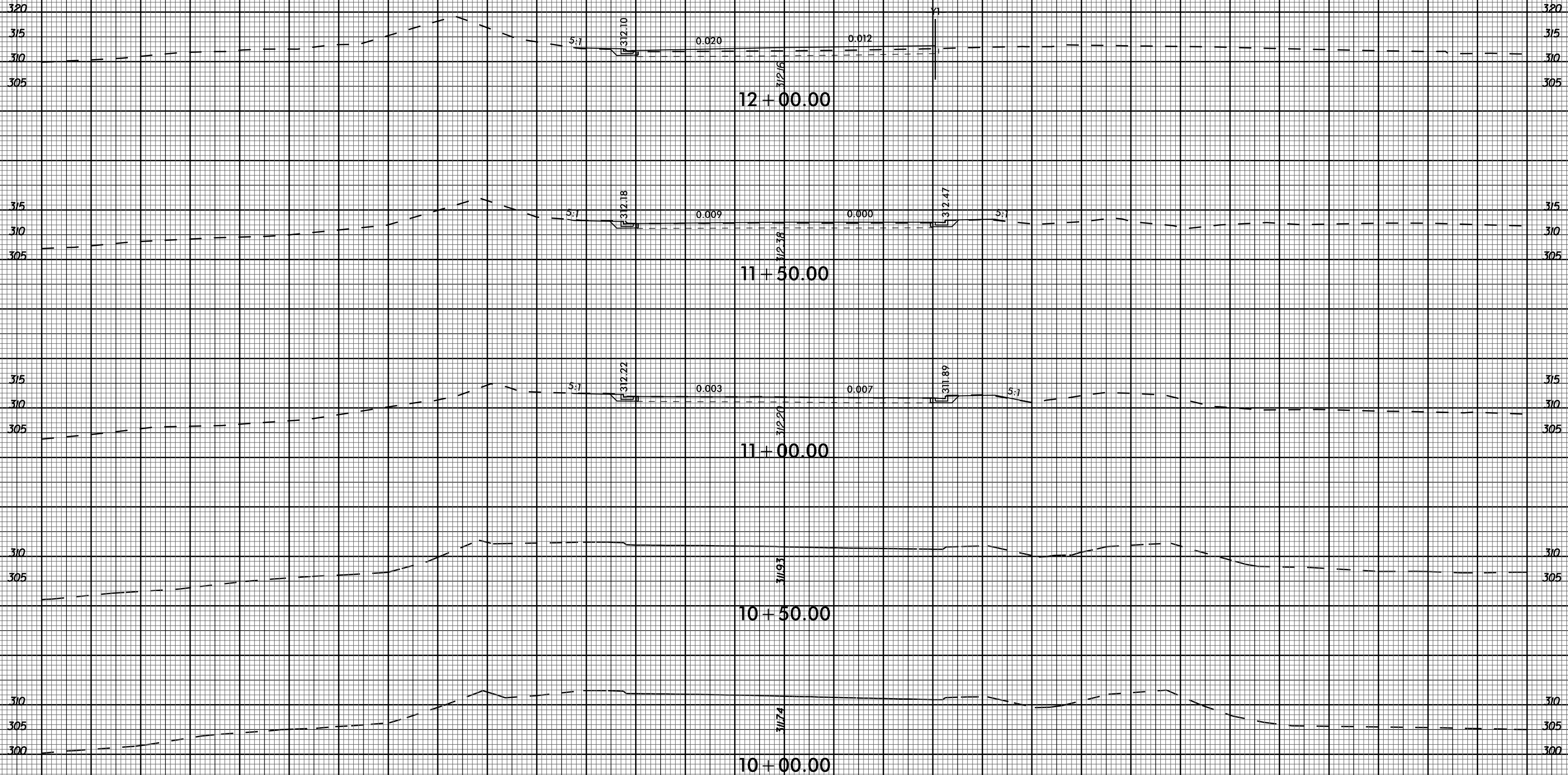
X-1 THRU X-19
X-20
X-21 THRU X-23
X-24 THRU X-26
X-27 THRU X-28
X-29 THRU X-32
X-33

8/23/99



PROJ. REFERENCE NO.
P-5720

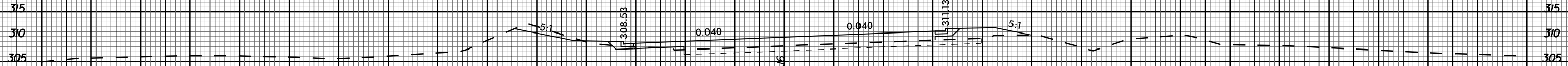
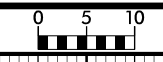
SHEET NO.
X-1



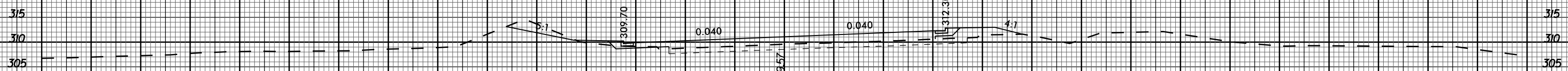
L- SR 2006 (DURANT ROAD)

9/7/2021

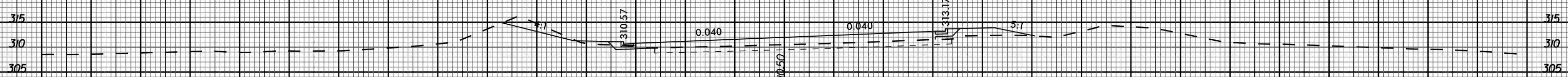
8/23/99



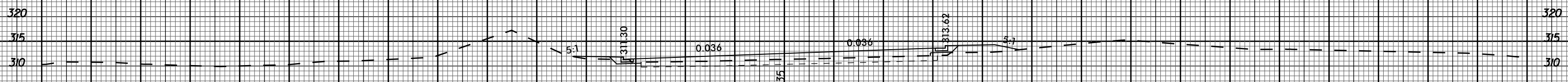
14 + 50.00



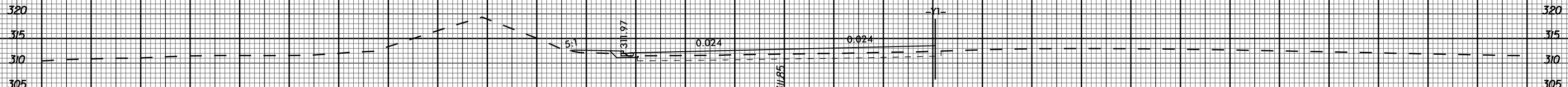
14 + 00.00



13 + 50.00



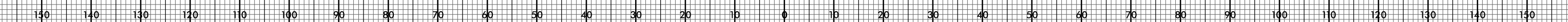
13 + 00.00

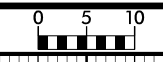


12 + 50.00

L- SR 2006 (DURANT ROAD)

9/7/2021





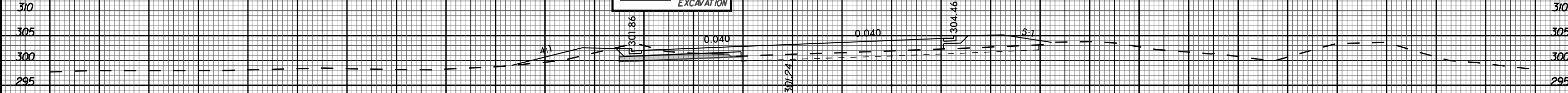
SHALLOW UNDERCUT EXCAVATION

SHALLOW UNDERCUT EXCAVATION

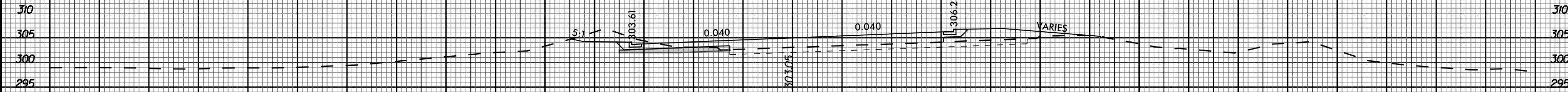
SHALLOW UNDERCUT EXCAVATION



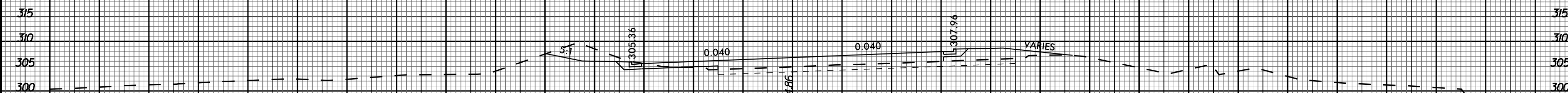
17+00.00



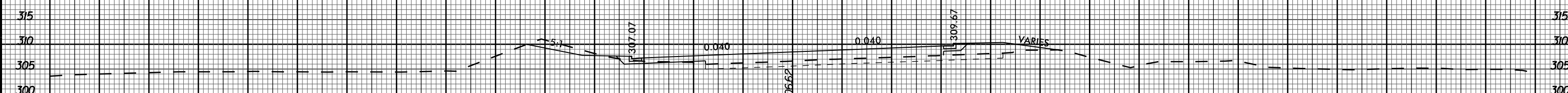
16+50.00



16+00.00

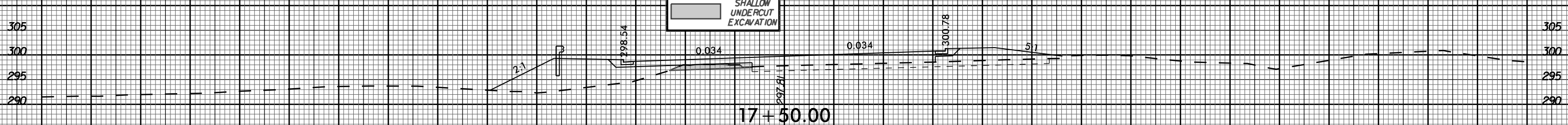
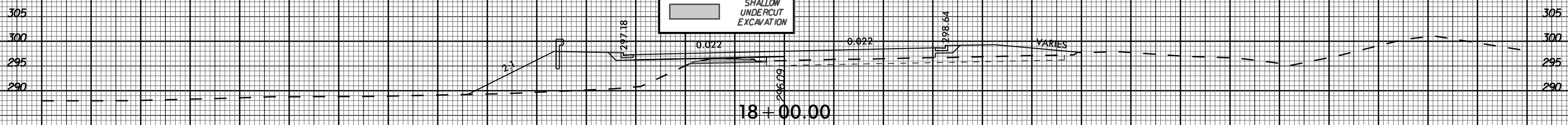
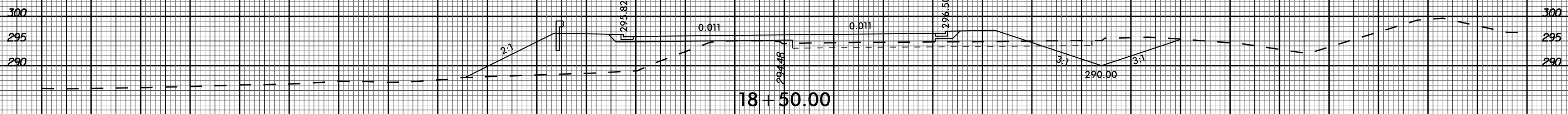
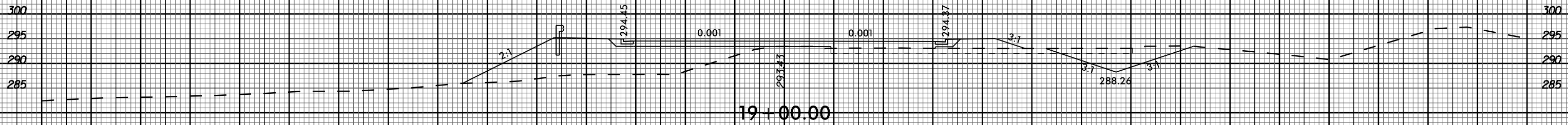
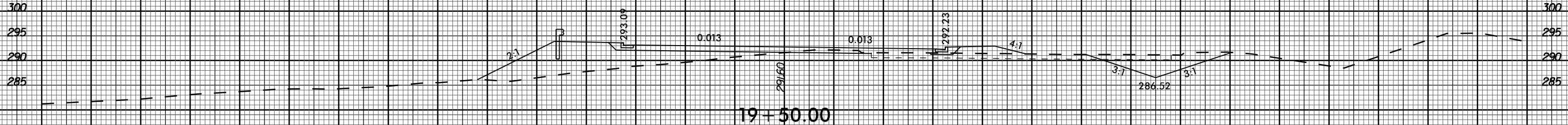
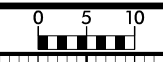


15+50.00



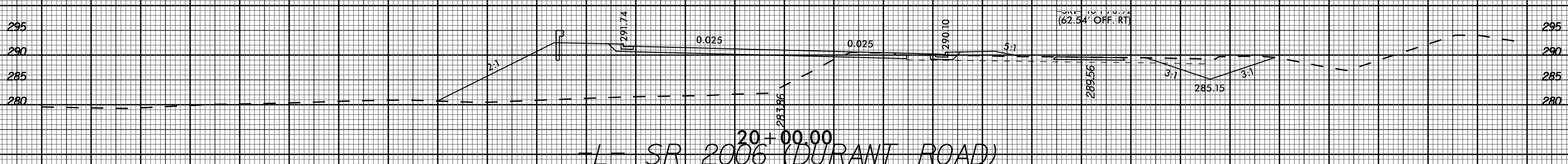
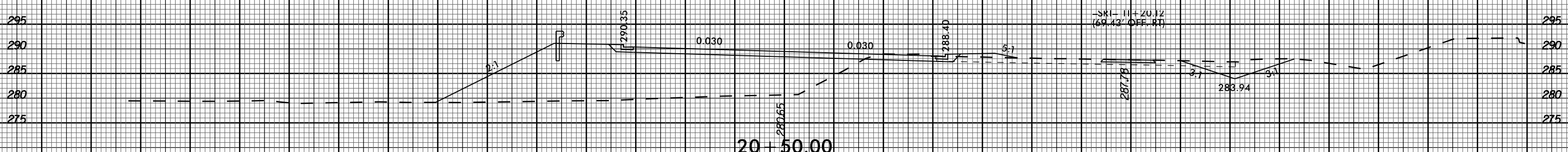
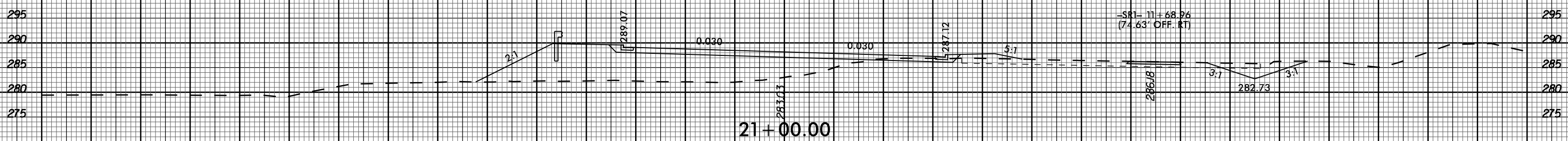
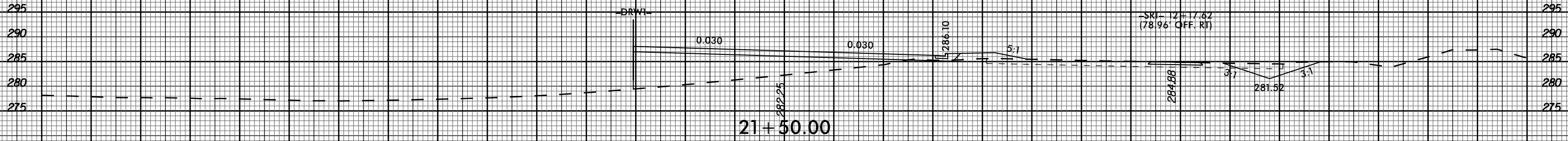
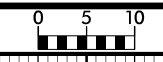
15+00.00

L- SR 2006 (DURANT ROAD)



L- SR 2006 (DURANT ROAD)

8/23/99

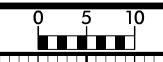


L- SR 2006 (DURANT ROAD)

9/7/2021

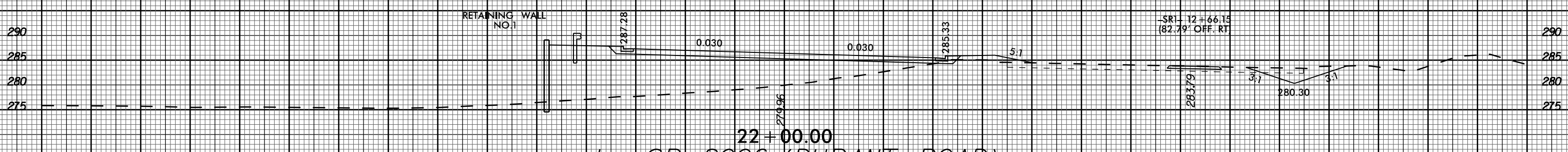
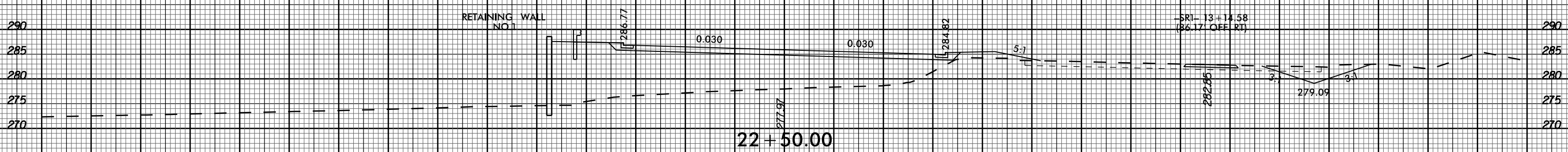
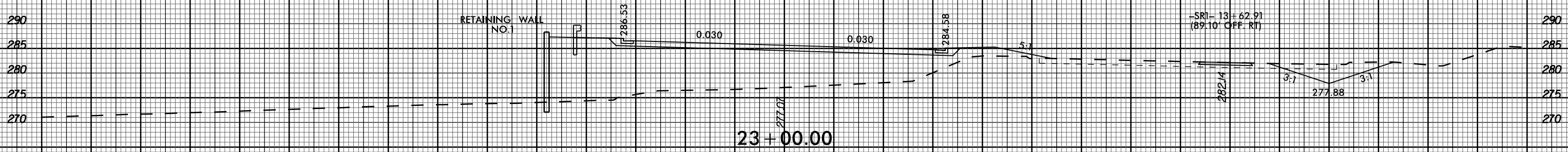
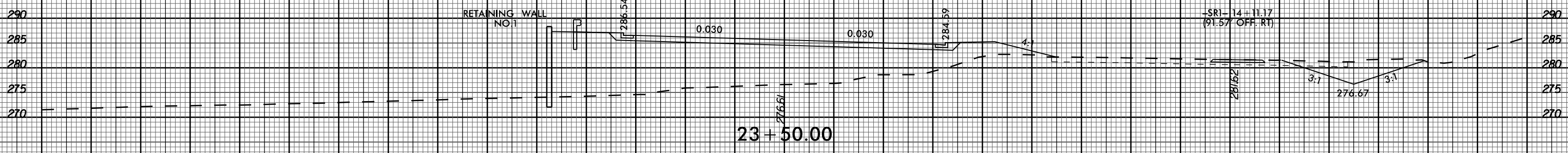
150 140 130 120 110 100 90 80 70 60 50 40 30 20 10 0 10 20 30 40 50 60 70 80 90 100 110 120 130 140 150

8/23/99



PROJ. REFERENCE NO.
P-5720

SHEET NO.
X-6

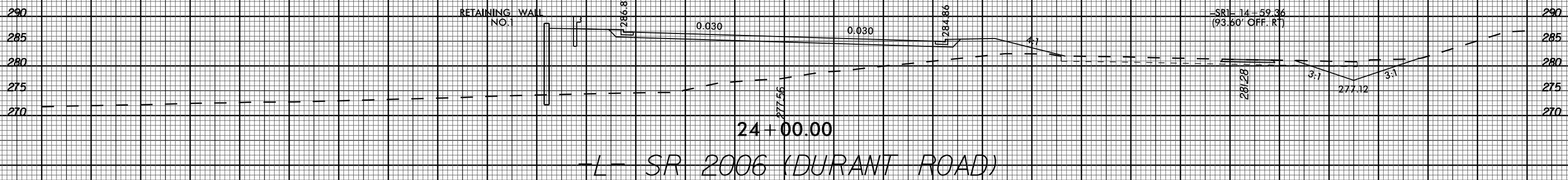
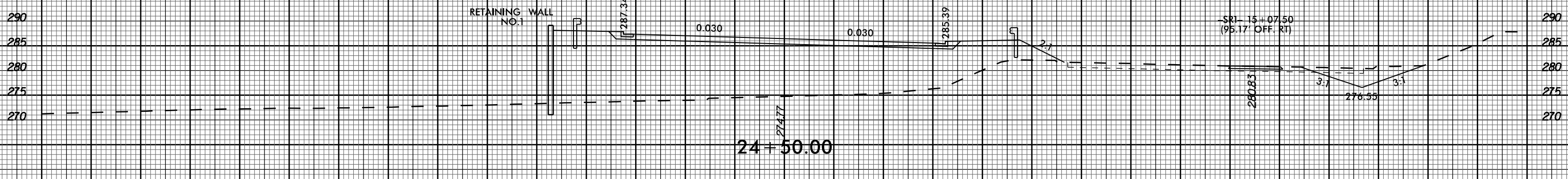
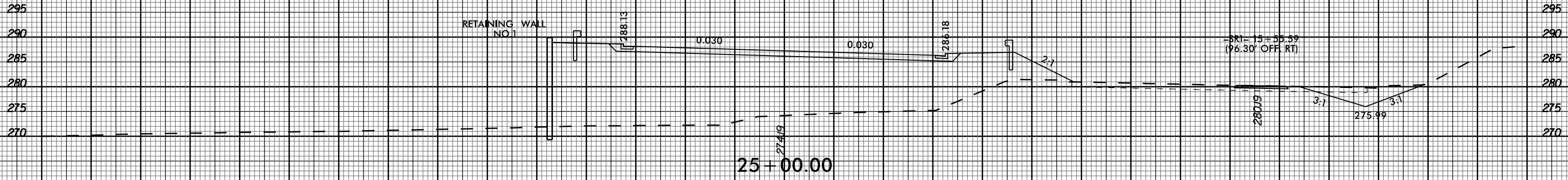
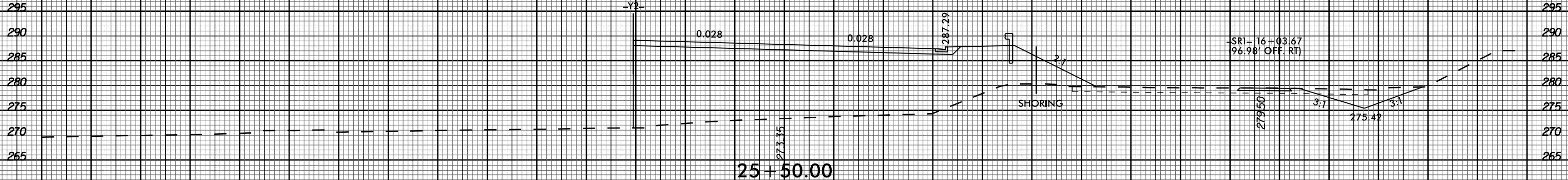
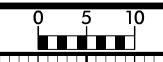


SR 2006 (DURANT ROAD)

9/7/2021

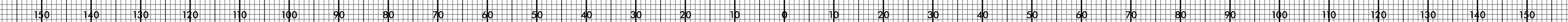
150 140 130 120 110 100 90 80 70 60 50 40 30 20 10 0 10 20 30 40 50 60 70 80 90 100 110 120 130 140 150

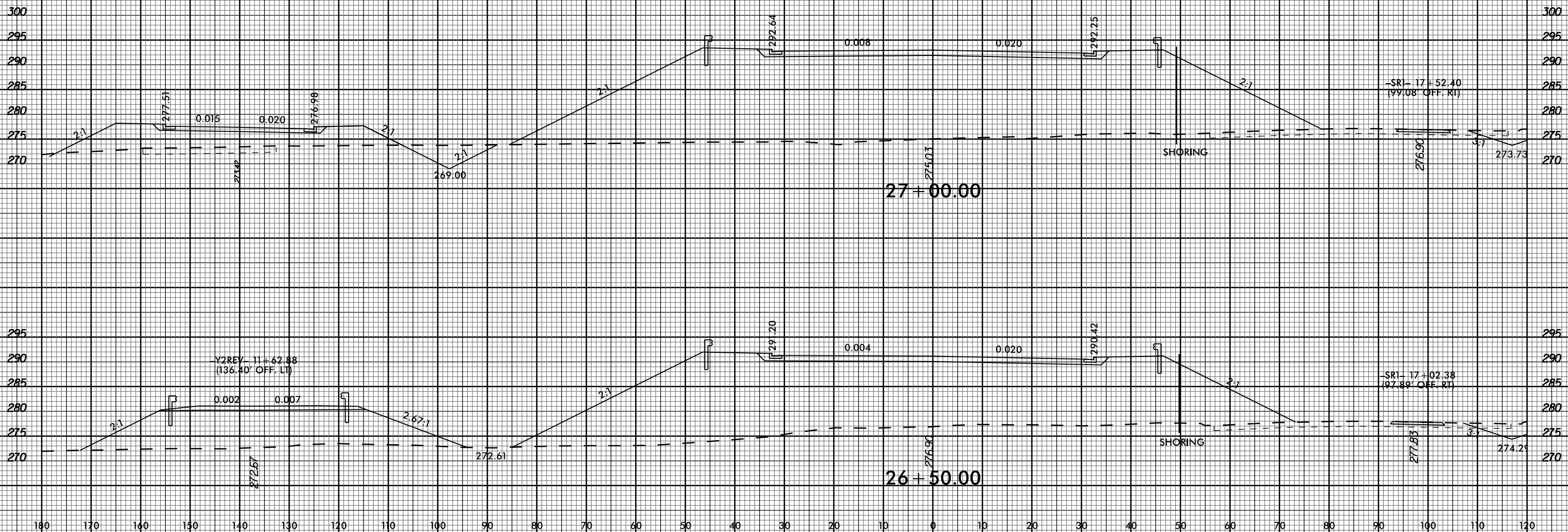
8/23/99



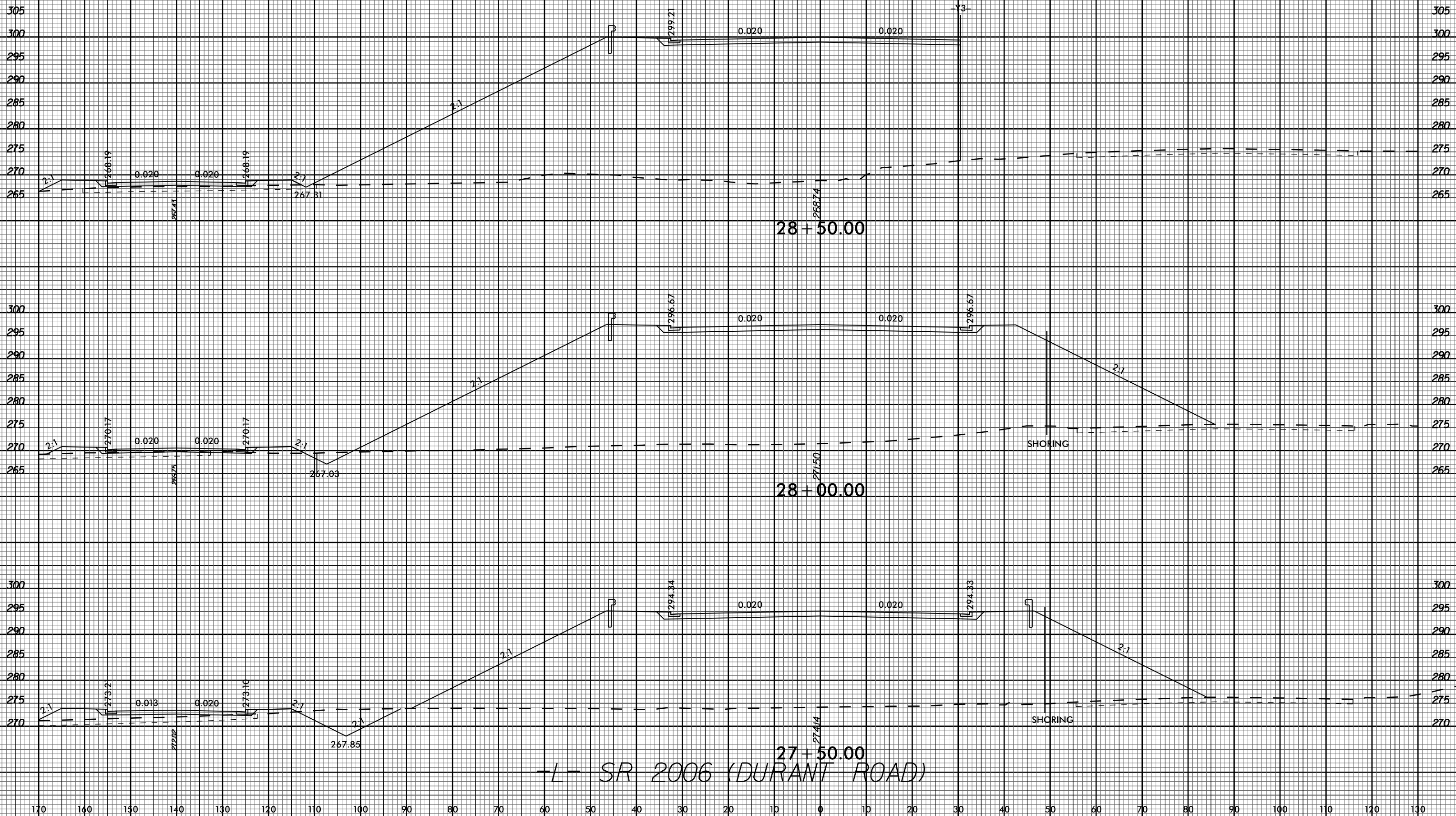
L- SR 2006 (DURANT ROAD)

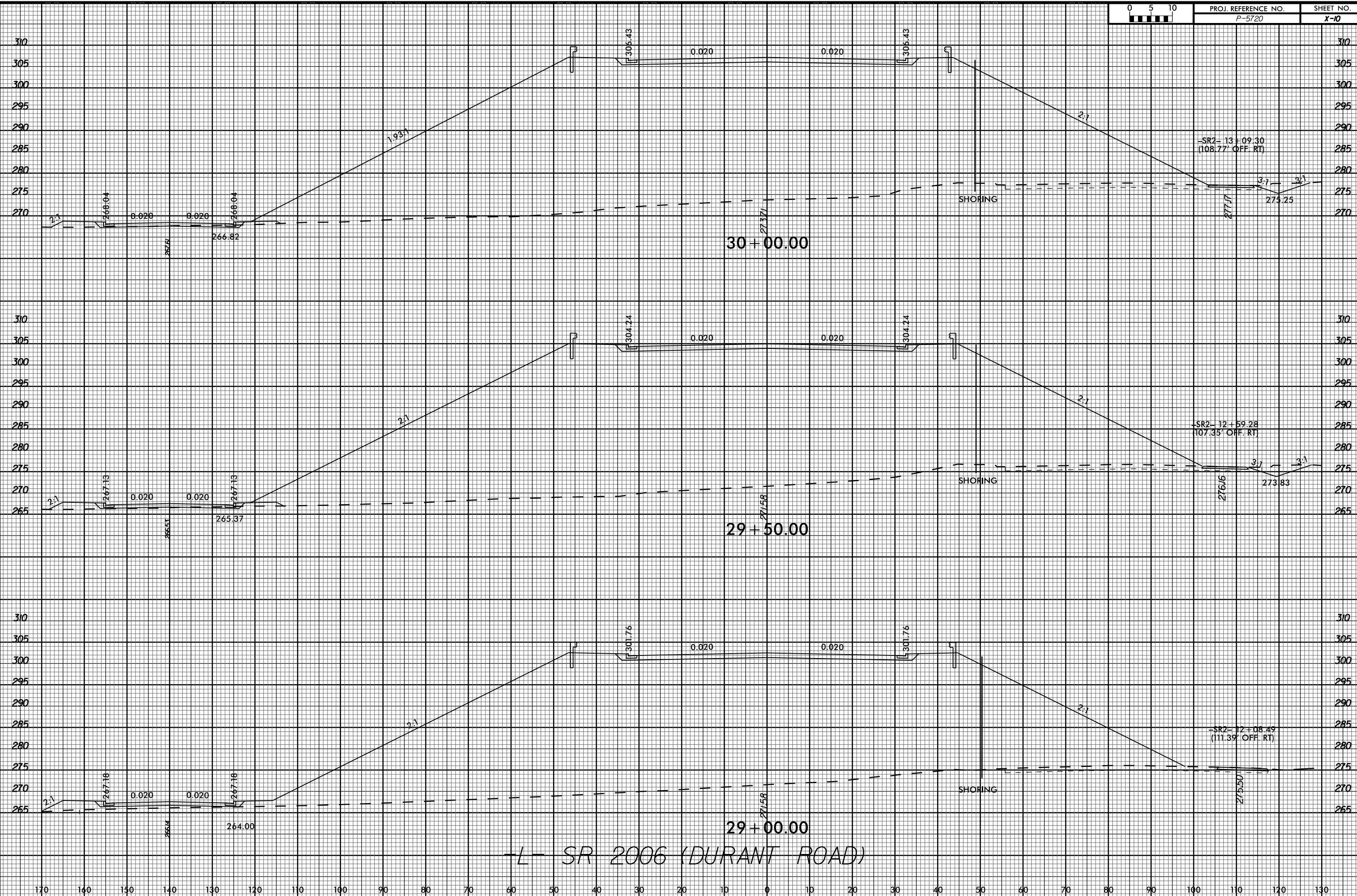
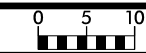
9/7/2021





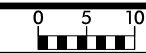
L- SR 2006 (DURANT ROAD)



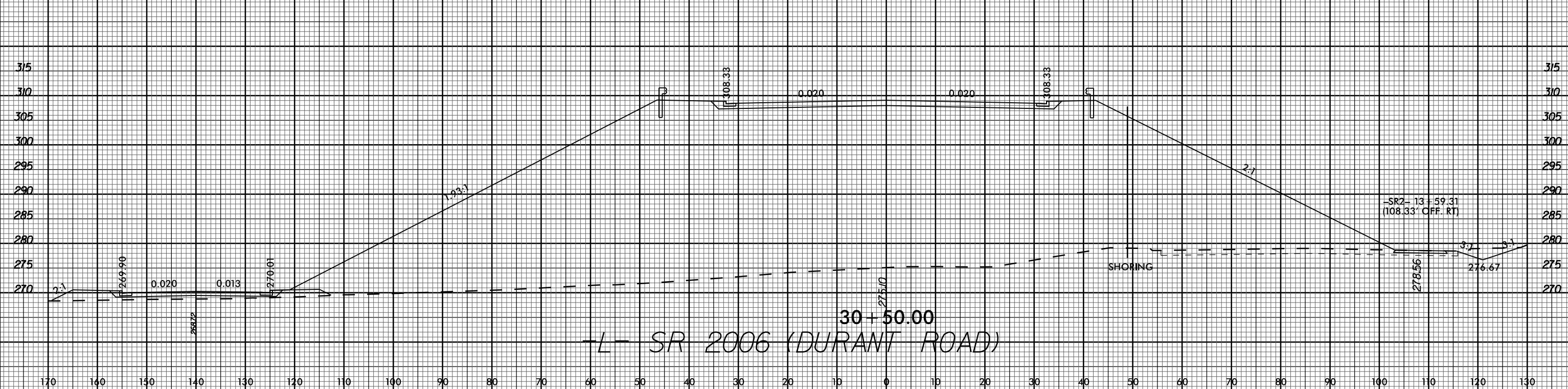
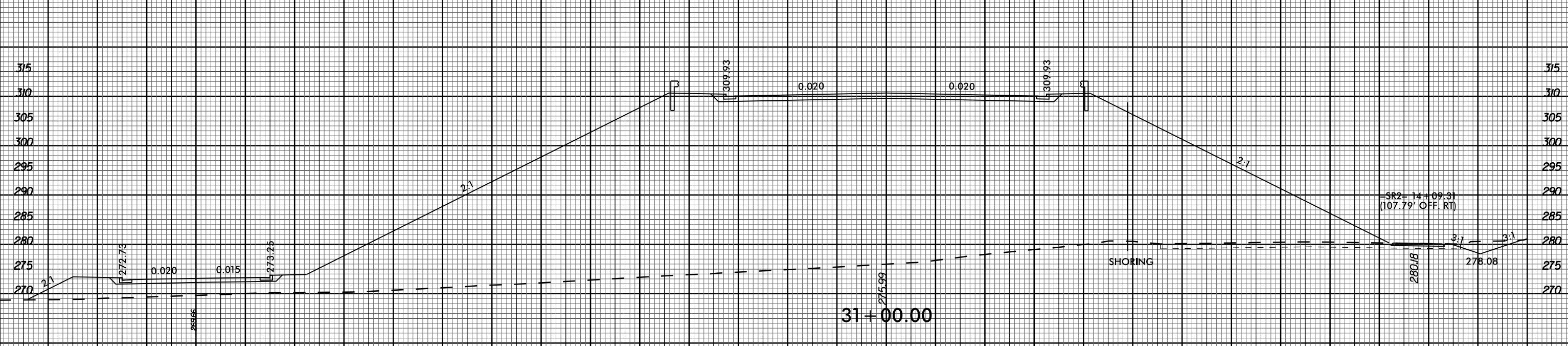
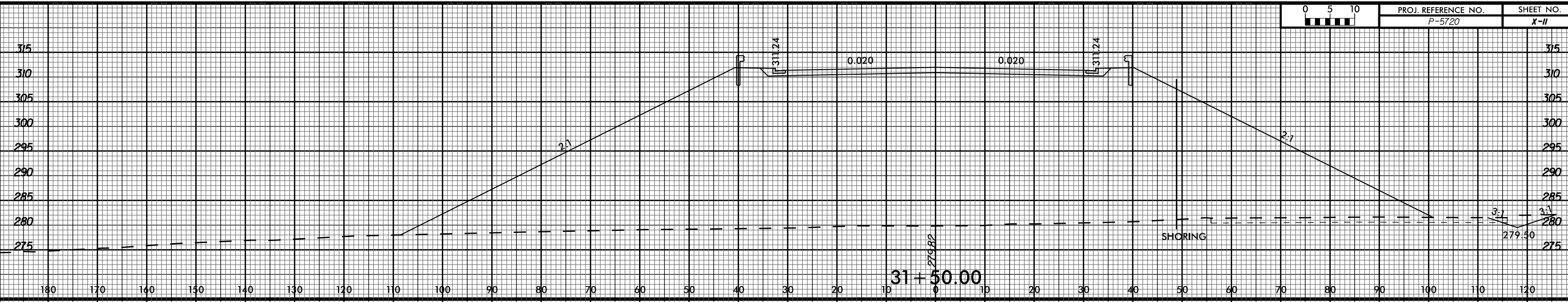


L- SR 2006 (DURANT ROAD)

8/23/99

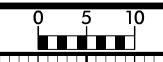


| | |
|-------------------------------|-------------------|
| PROJ. REFERENCE NO. P-5720 | SHEET NO. X-II |
|-------------------------------|-------------------|



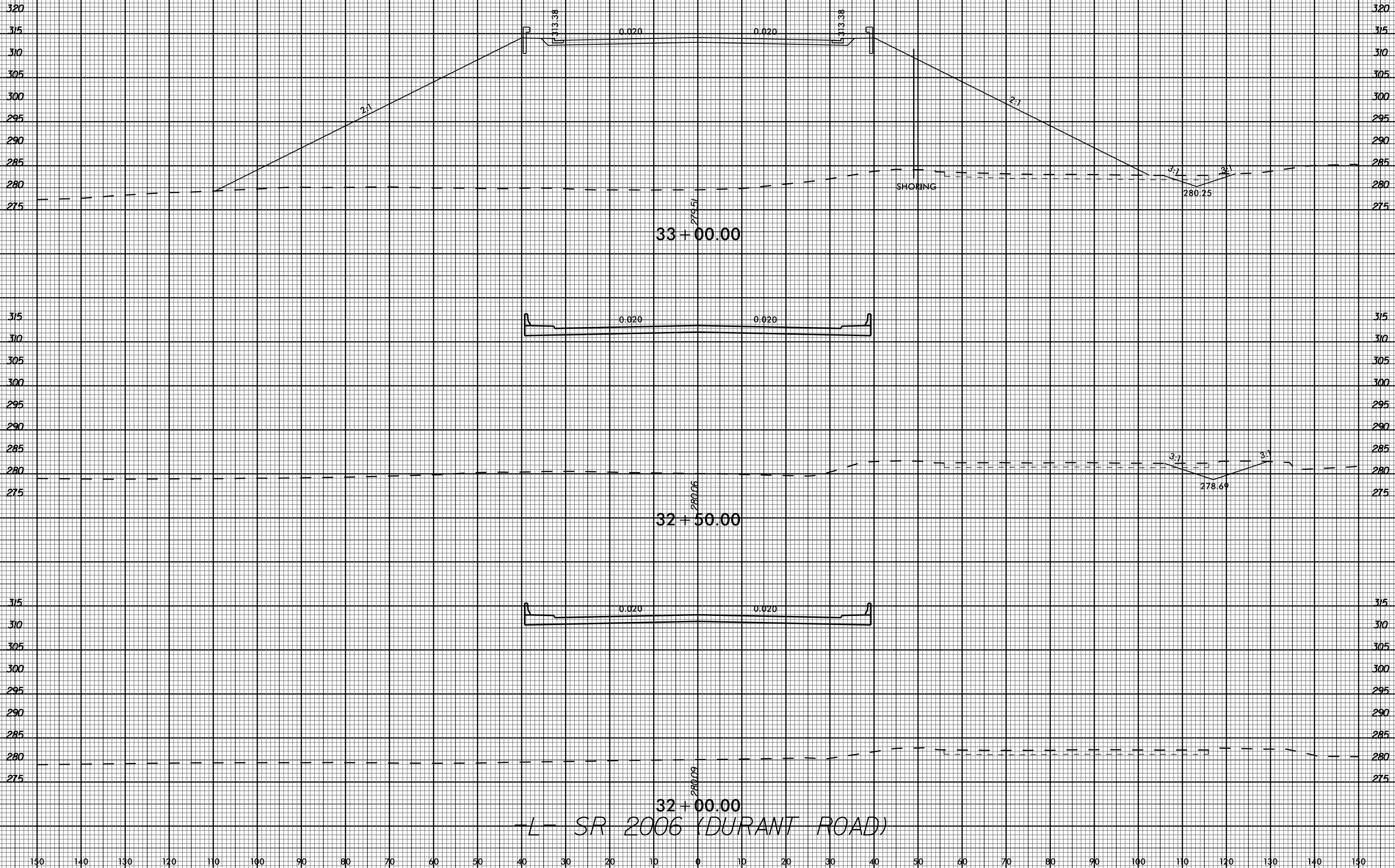
9/7/2021

8/23/99



PROJ. REFERENCE NO.
P-5720

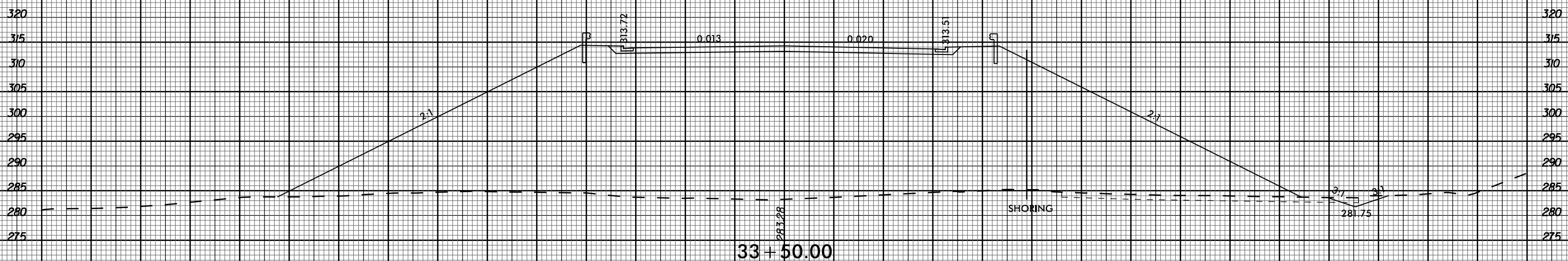
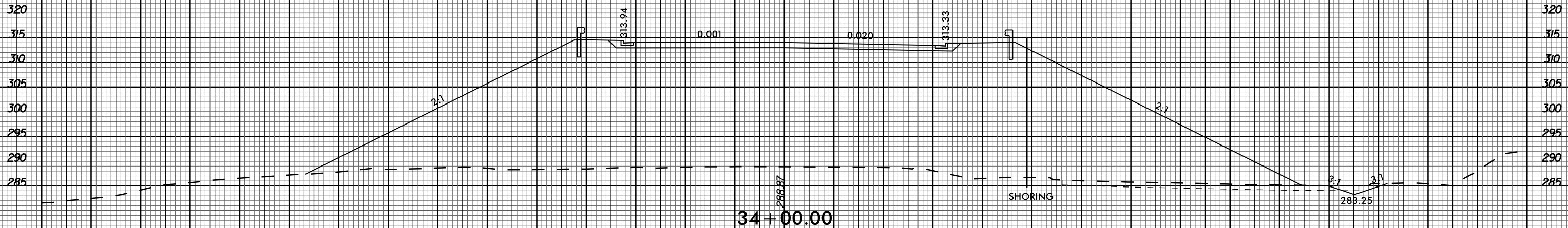
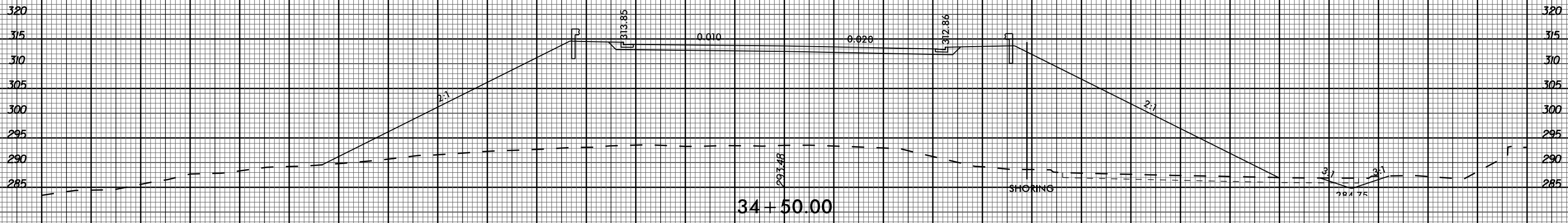
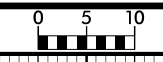
SHEET NO.
X-12



9/7/2021

SR 2006 (DURANT ROAD)

8/23/99



L- SR 2006 (DURANT ROAD)

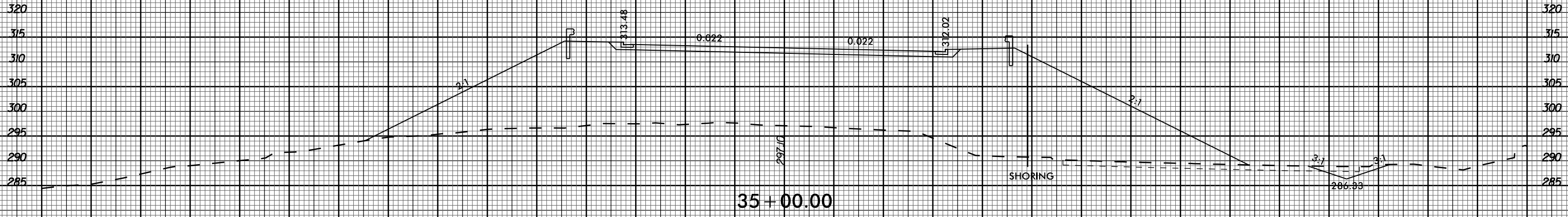
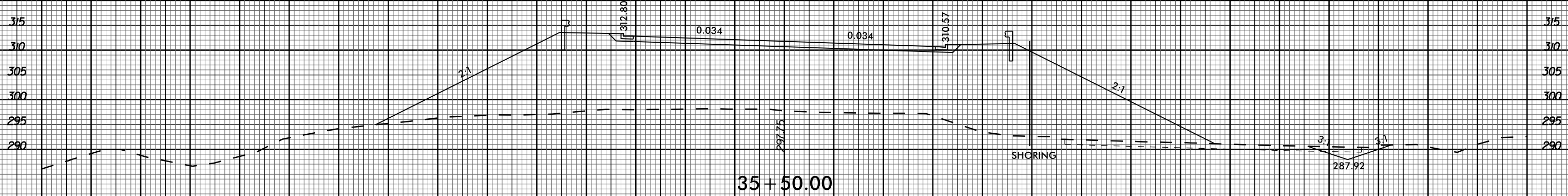
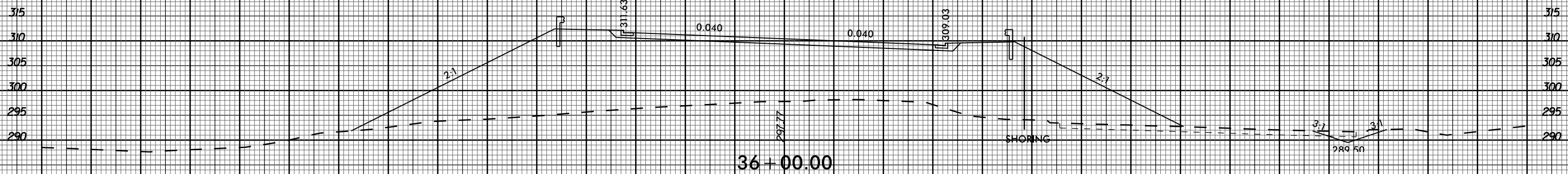
9/7/2021

8/23/99



PROJ. REFERENCE NO.
P-5720

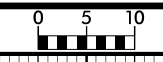
SHEET NO.
X-14



SR 2006 (DURANT ROAD)

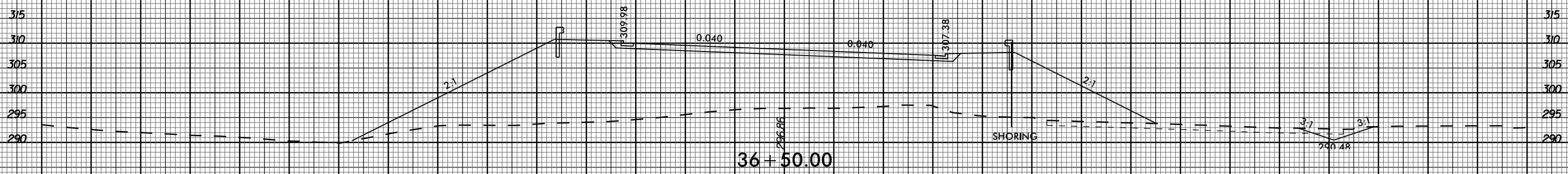
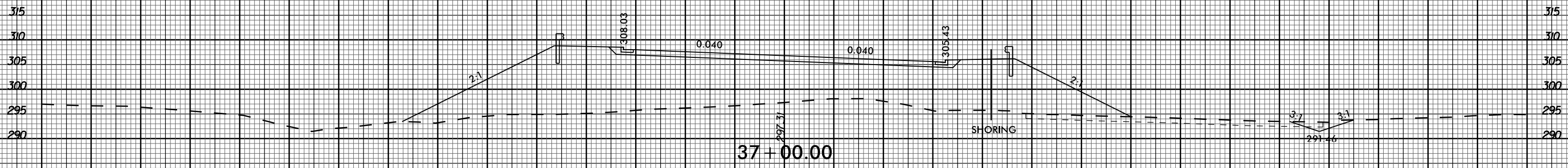
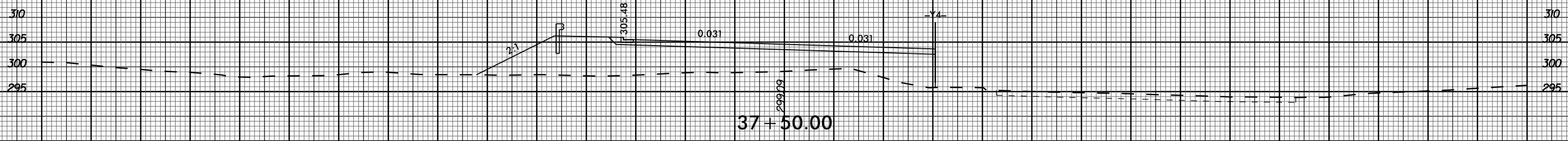
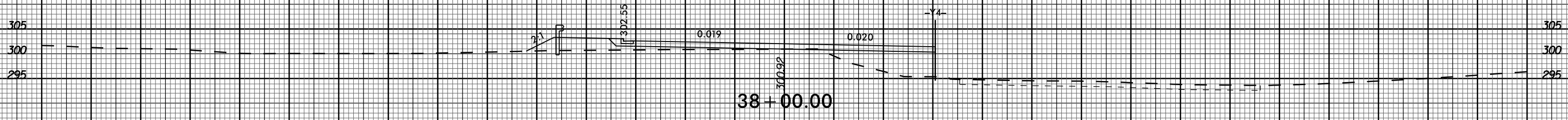
9/7/2021

8/23/99



PROJ. REFERENCE NO.
P-5720

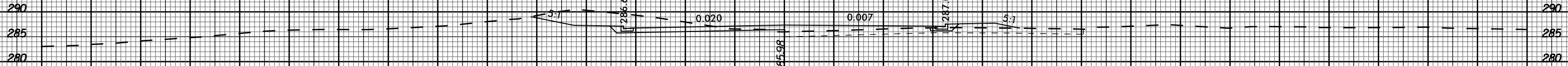
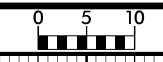
SHEET NO.
X-15



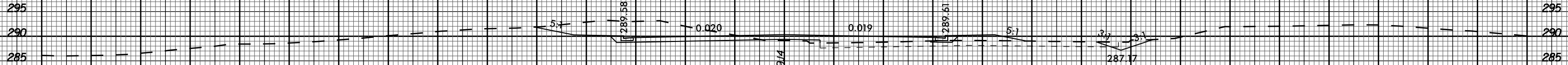
L- SR 2006 (DURANT ROAD)

9/7/2021

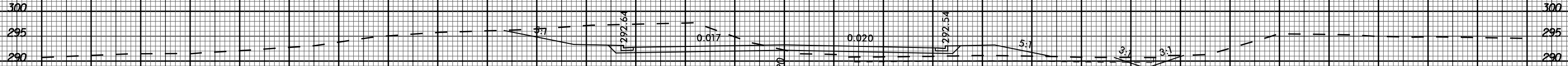
8/23/99



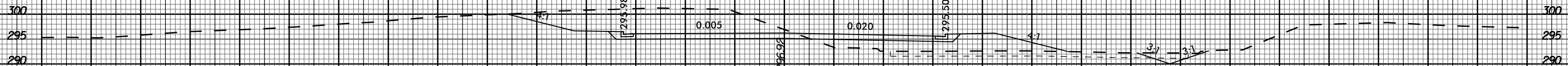
40 + 50.00



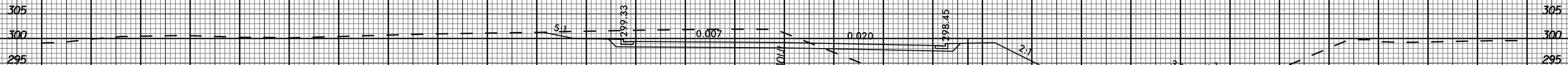
40 + 00.00



39 + 50.00



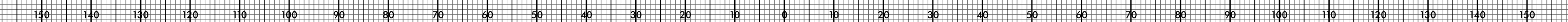
39 + 00.00

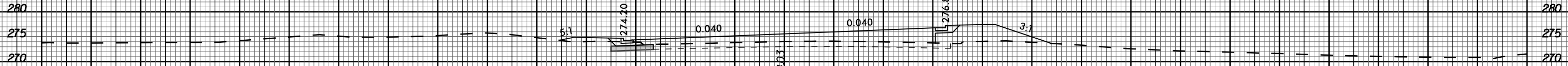
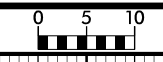


38 + 50.00

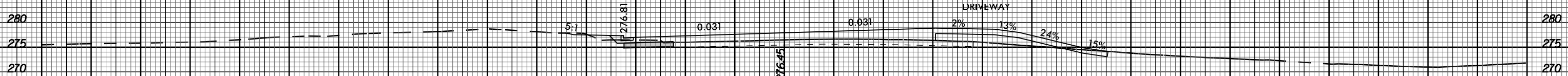
L- SR 2006 (DURANT ROAD)

9/7/2021

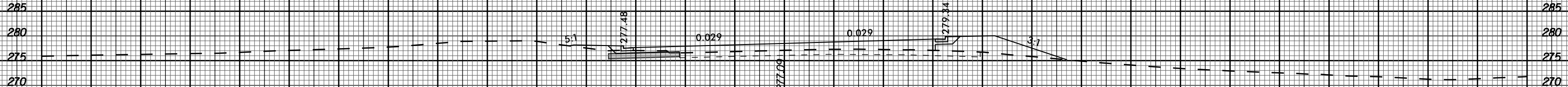




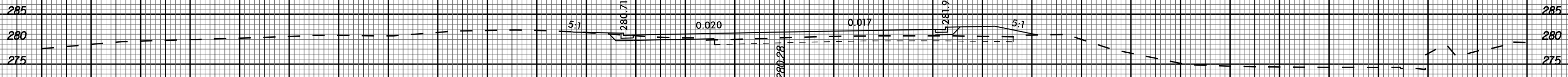
42 + 50.00



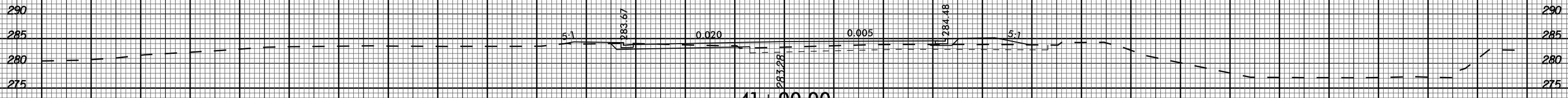
42 + 10.00



42 + 00.00

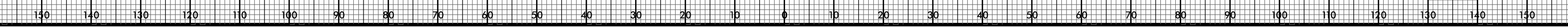


41 + 50.00

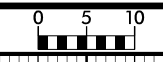


41 + 00.00

SR 2006 (DURANT ROAD)

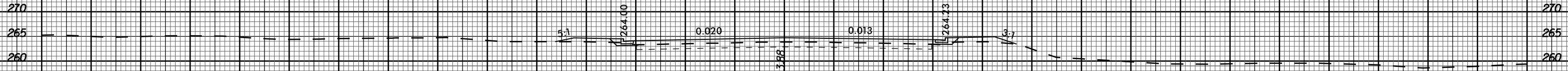


8/23/99

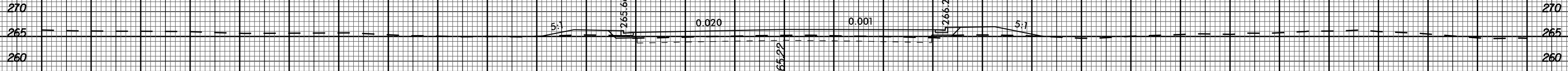


PROJ. REFERENCE NO.
P-5720

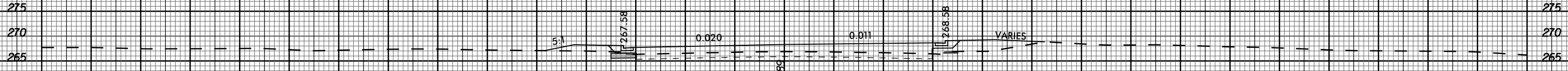
SHEET NO.
X-18



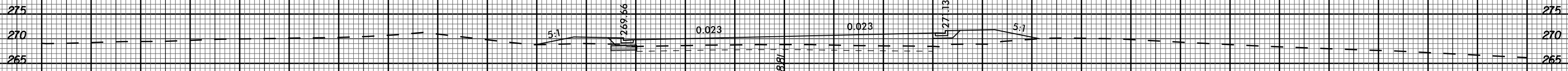
45 + 00.00



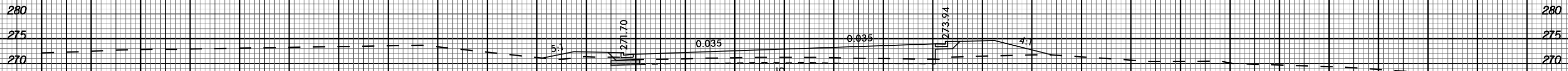
44 + 50.00



44 + 00.00



43 + 50.00

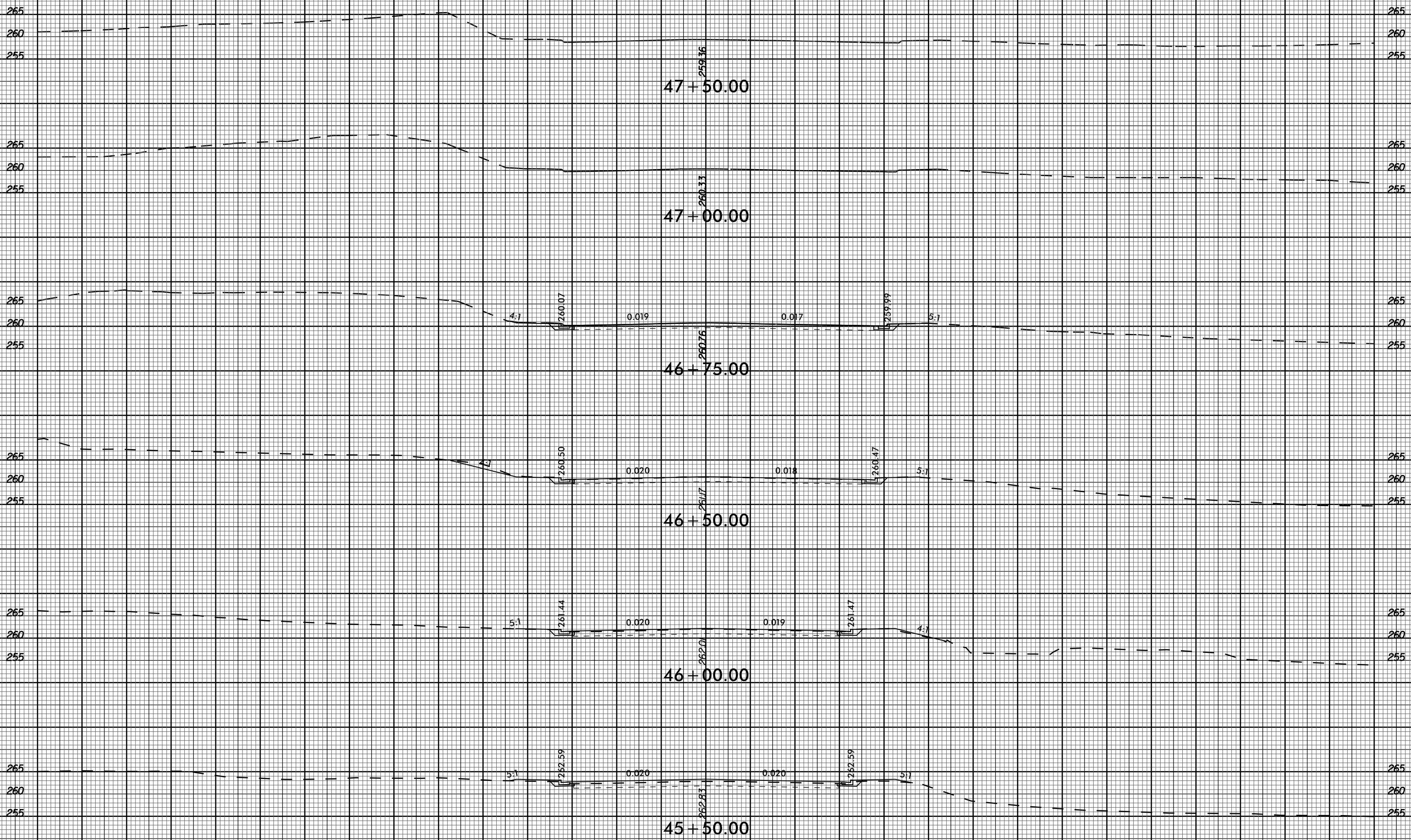
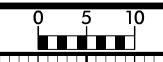


43 + 00.00

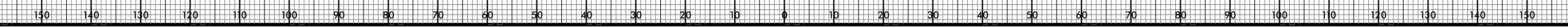
L- SR 2006 (DURANT ROAD)

9/7/2021

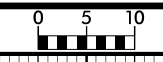
150 140 130 120 110 100 90 80 70 60 50 40 30 20 10 0 10 20 30 40 50 60 70 80 90 100 110 120 130 140 150



L- SR 2006 (DURANT ROAD)

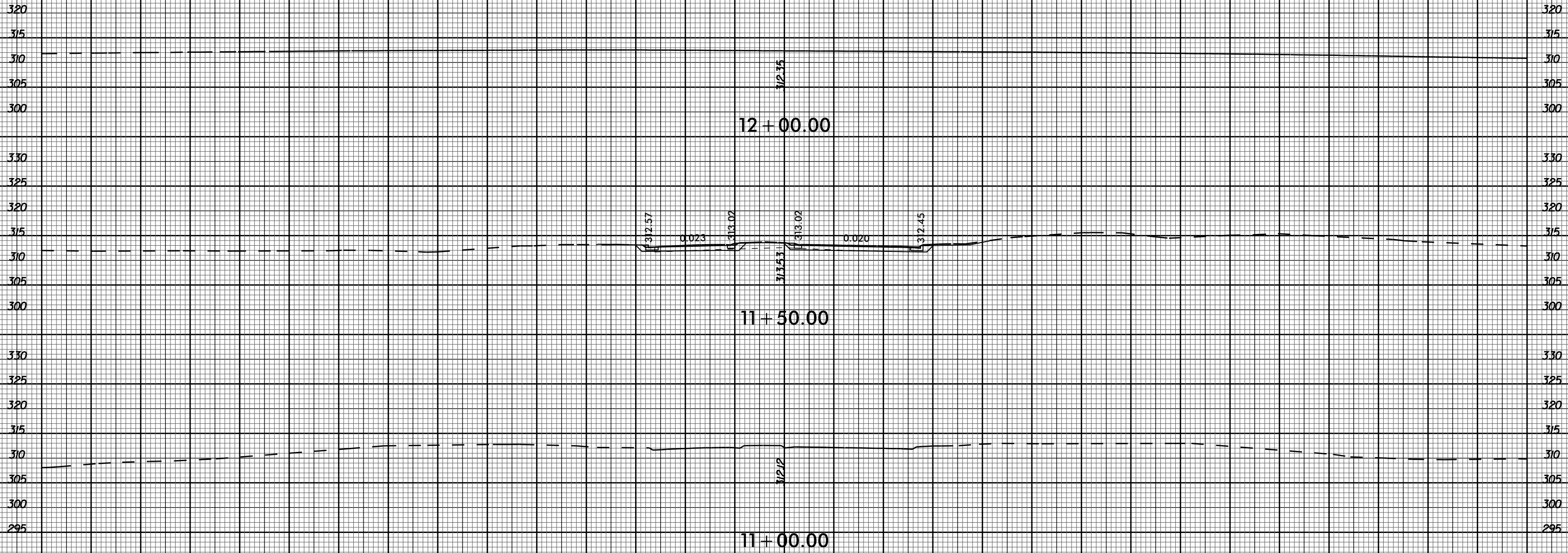


8/23/99



PROJ. REFERENCE NO.
P-5720

SHEET NO.
X-20

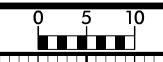


-YI- HAWKSMOORE DRIVE

9/7/2021

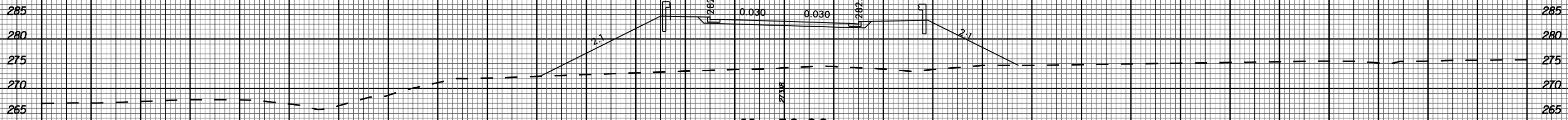
150 140 130 120 110 100 90 80 70 60 50 40 30 20 10 0 10 20 30 40 50 60 70 80 90 100 110 120 130 140 150

8/23/99

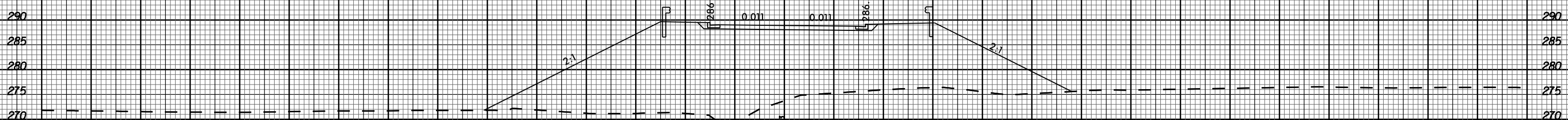


PROJ. REFERENCE NO.
P-5720

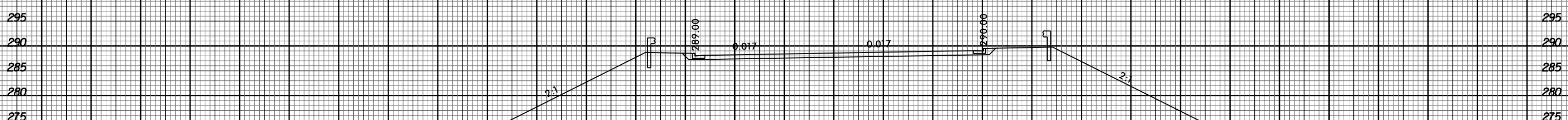
SHEET NO.
X-21



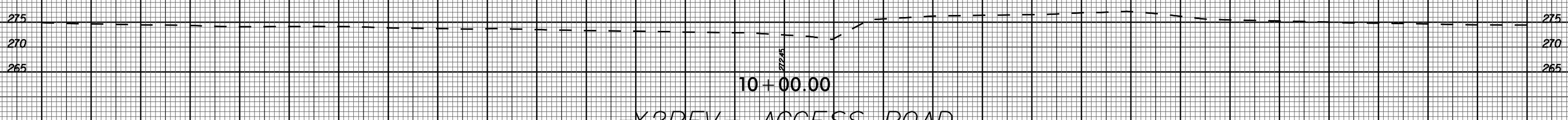
11 + 50.00



11 + 00.00



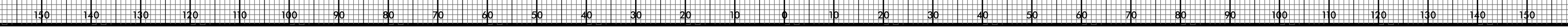
10 + 50.00



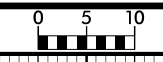
10 + 00.00

-Y2REV- ACCESS ROAD

9/7/2021

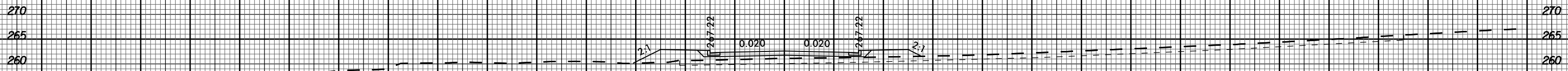


8/23/99

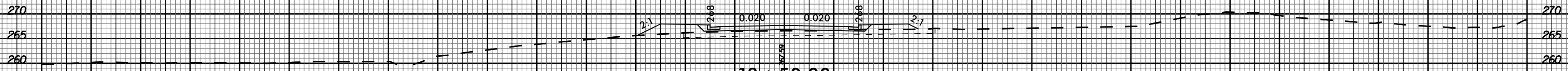


PROJ. REFERENCE NO.
P-5720

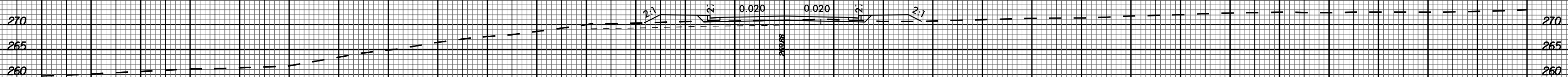
SHEET NO.
X-22



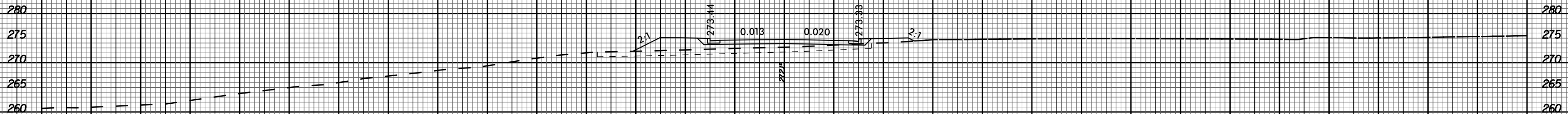
14 + 00.00



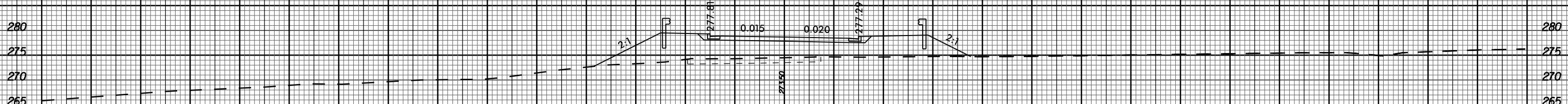
13 + 50.00



13 + 00.00



12 + 50.00



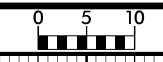
12 + 00.00

-Y2REV- ACCESS ROAD

9/7/2021

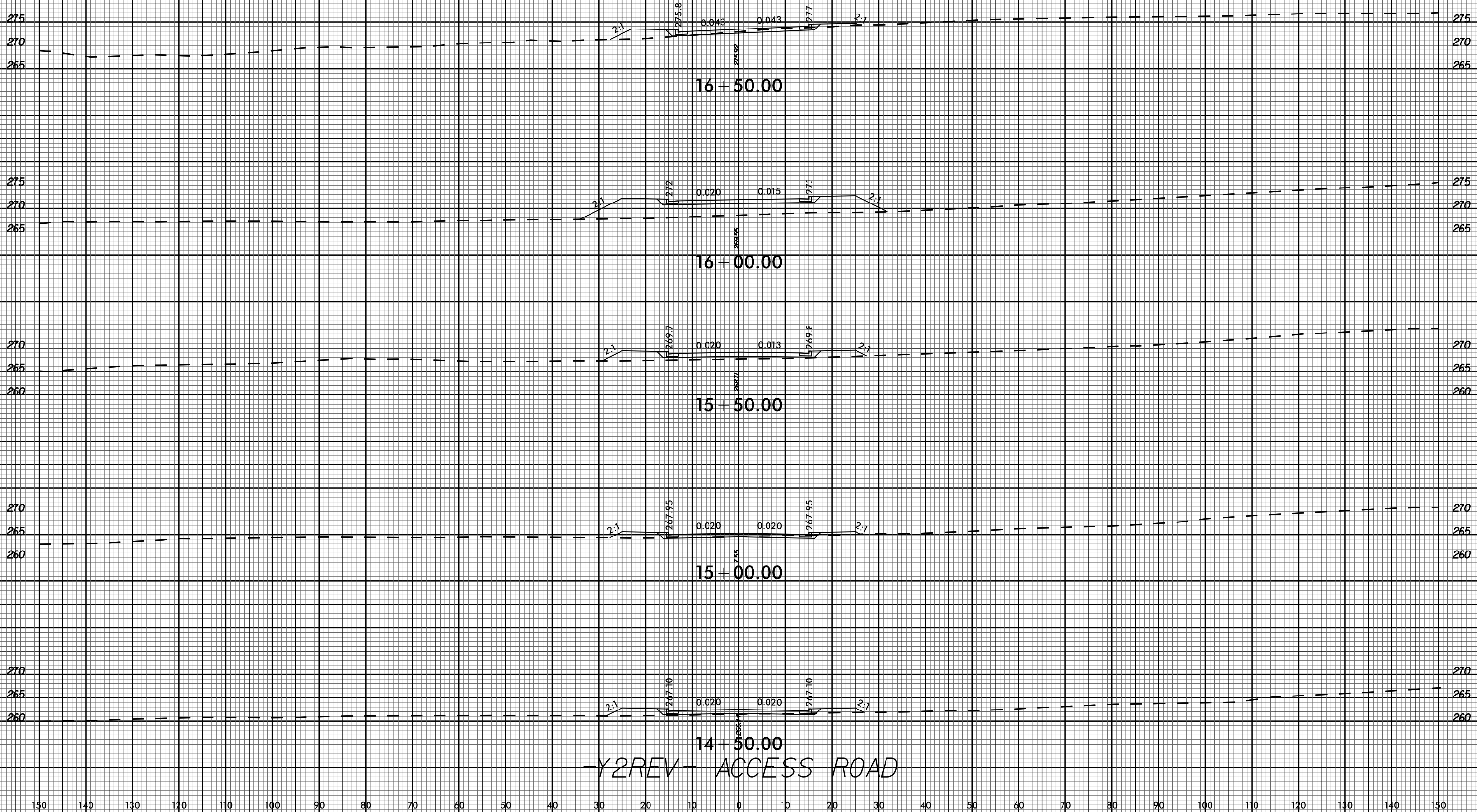
150 140 130 120 110 100 90 80 70 60 50 40 30 20 10 0 10 20 30 40 50 60 70 80 90 100 110 120 130 140 150

8/23/99



PROJ. REFERENCE NO.
P-5720

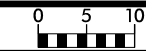
SHEET NO.
X-23



Y2REV ACCESS ROAD

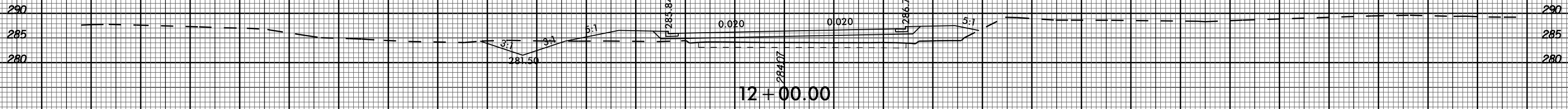
9/7/2021

8/23/99

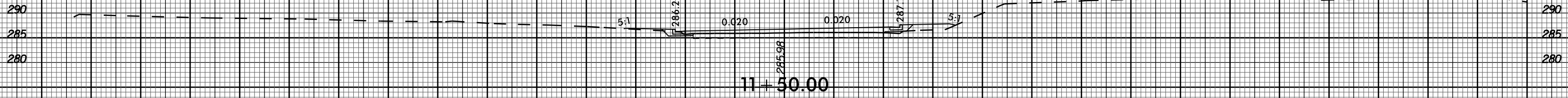


PROJ. REFERENCE NO.
P-5720

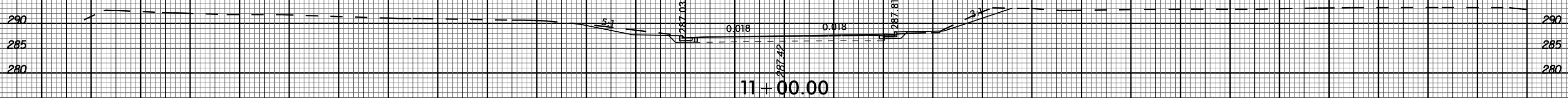
SHEET NO.
X-24



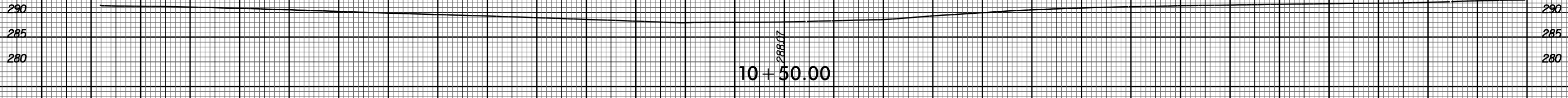
12 + 00.00



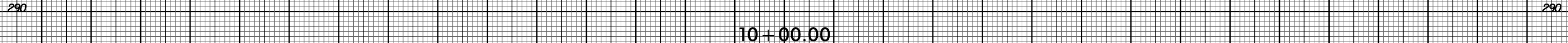
11 + 50.00



11 + 00.00



10 + 50.00



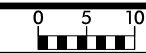
10 + 00.00

-Y3- LESLIESHIRE DRIVE

9/7/2021

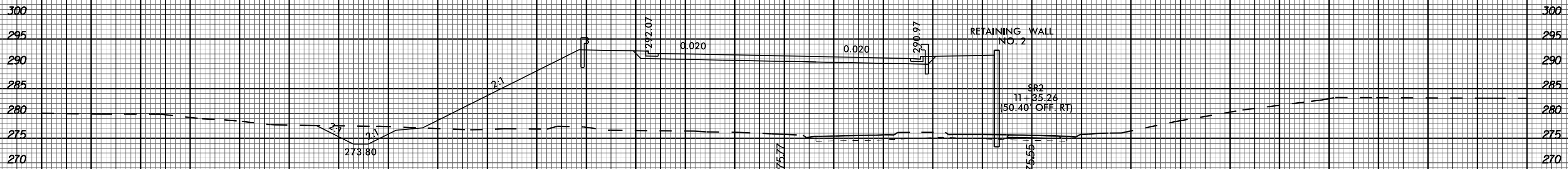
150 140 130 120 110 100 90 80 70 60 50 40 30 20 10 0 10 20 30 40 50 60 70 80 90 100 110 120 130 140 150

8/23/99

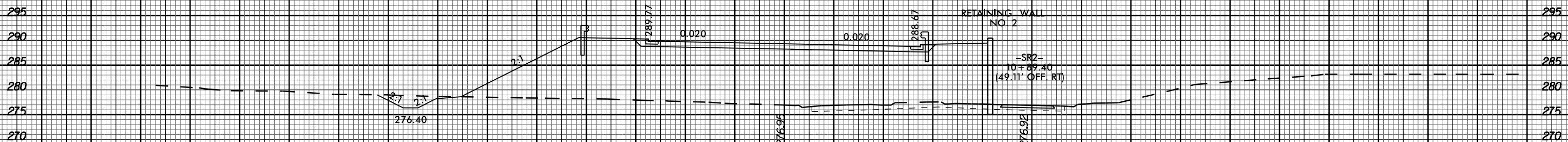


PROJ. REFERENCE NO.
P-5720

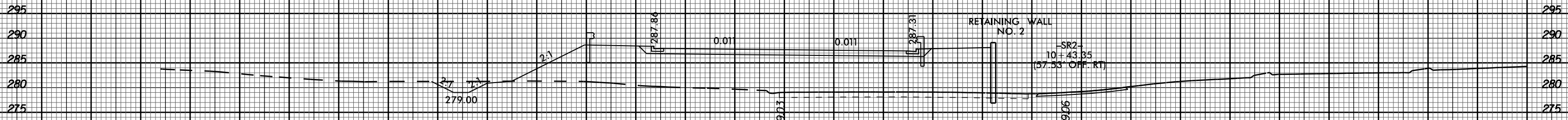
SHEET NO.
X-25



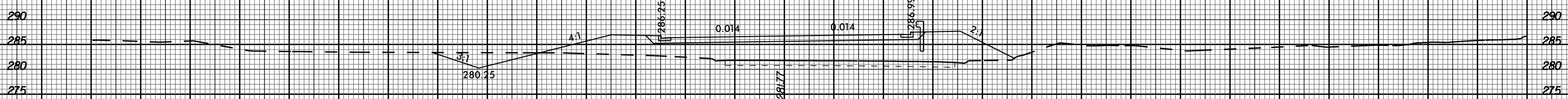
14 + 00.00



13 + 50.00



13 + 00.00



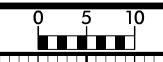
12 + 50.00

-Y3- LESLIESHIRE DRIVE

9/7/2021

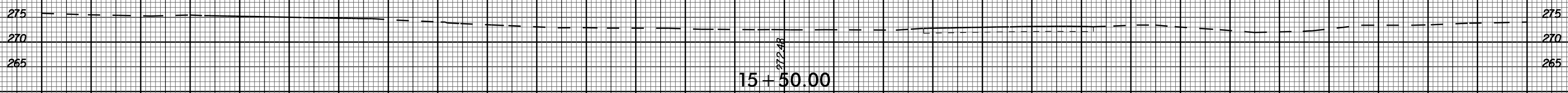
150 140 130 120 110 100 90 80 70 60 50 40 30 20 10 0 10 20 30 40 50 60 70 80 90 100 110 120 130 140 150

8/23/99

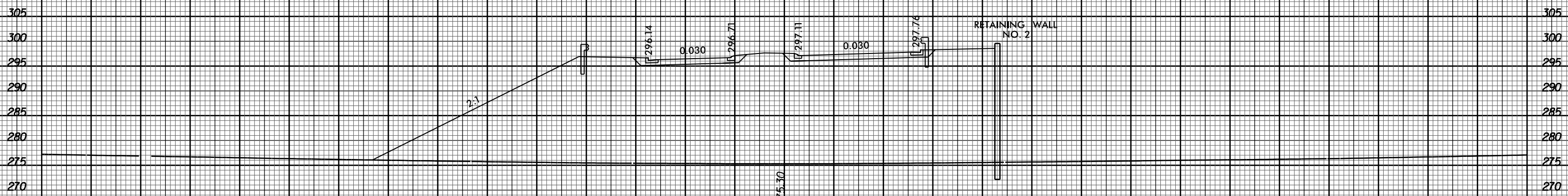


PROJ. REFERENCE NO.
P-5720

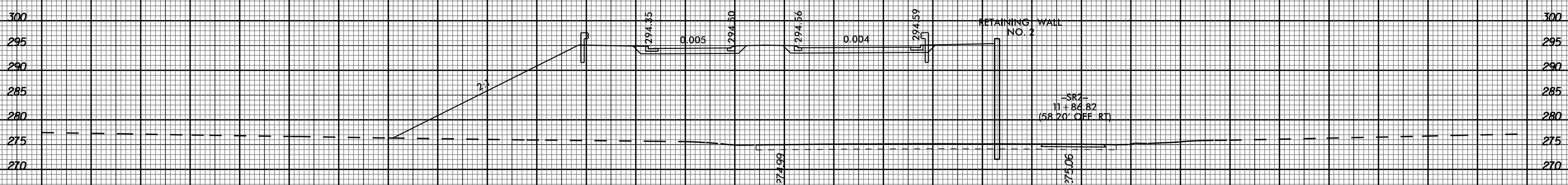
SHEET NO.
X-26



15 + 50.00



15 + 00.00

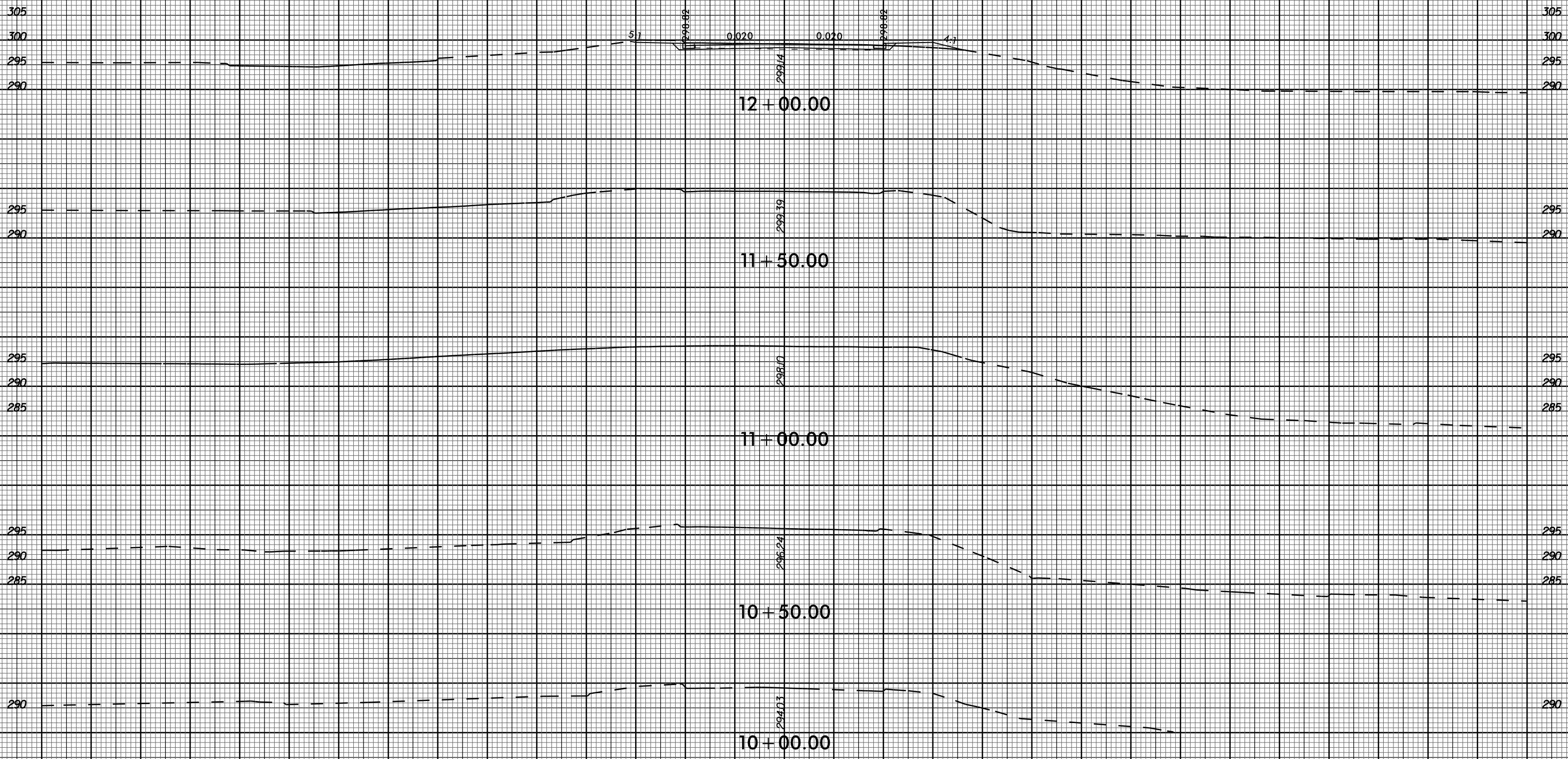
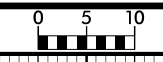


14 + 50.00

-Y3- LESLIESHIRE DRIVE

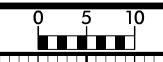
9/7/2021

150 140 130 120 110 100 90 80 70 60 50 40 30 20 10 0 10 20 30 40 50 60 70 80 90 100 110 120 130 140 150



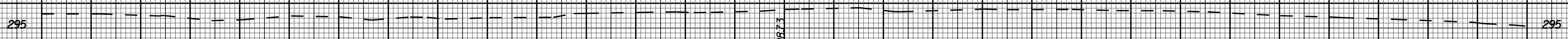
-Y4- GARVEY DRIVE

8/23/99

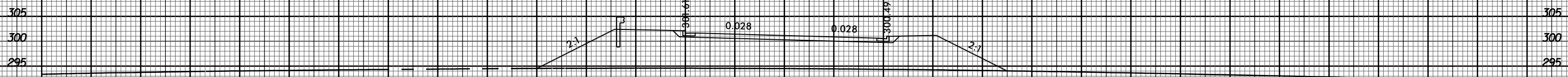


PROJ. REFERENCE NO.
P-5720

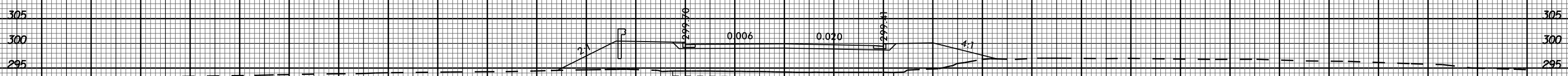
SHEET NO.
X-28



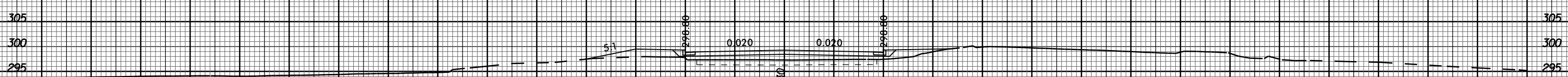
14+00.00



13+50.00



13+00.00



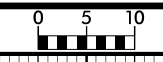
12+50.00

-Y4- GARVEY DRIVE

9/7/2021

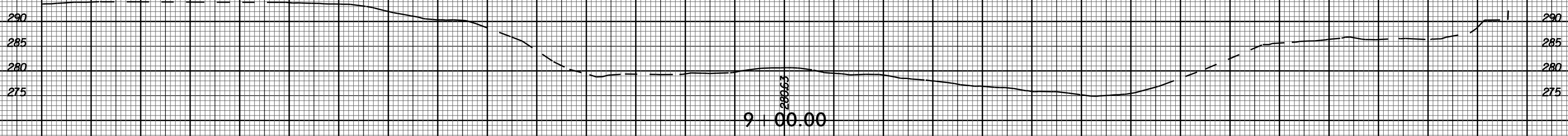
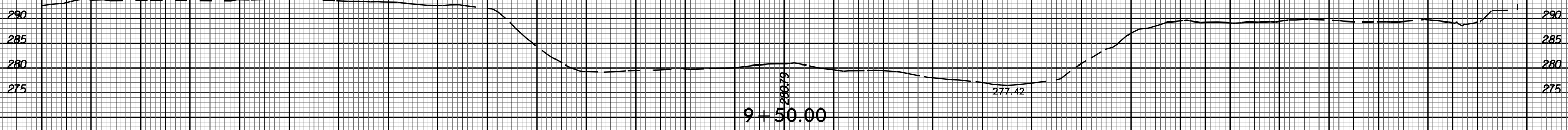
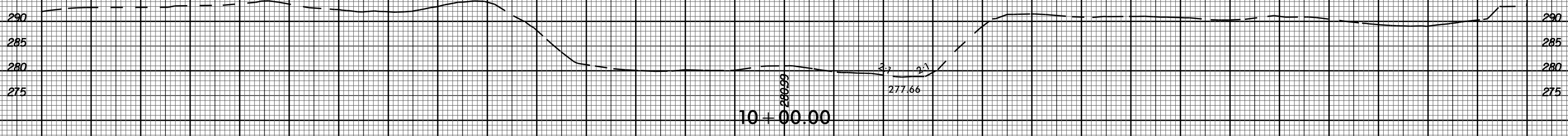
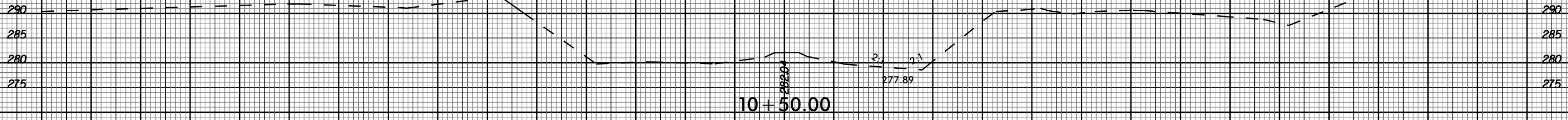
150 140 130 120 110 100 90 80 70 60 50 40 30 20 10 0 10 20 30 40 50 60 70 80 90 100 110 120 130 140 150

8/23/99



PROJ. REFERENCE NO.
P-5720

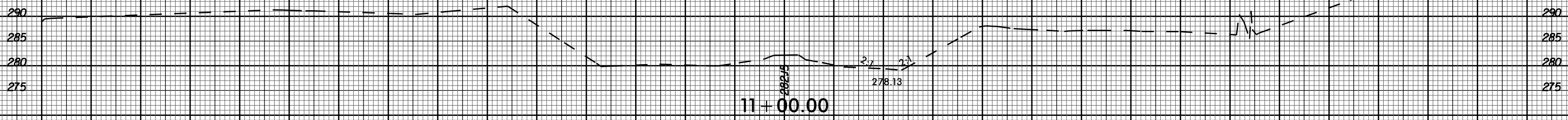
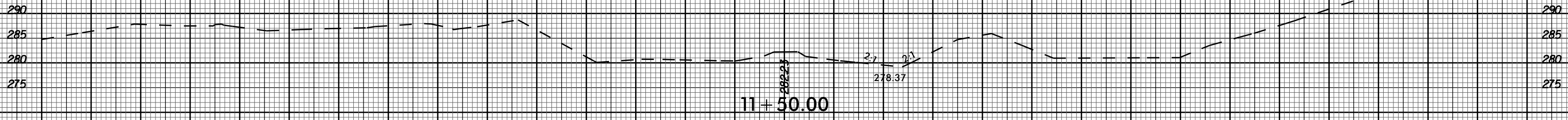
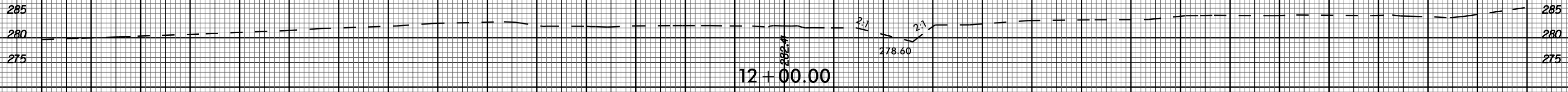
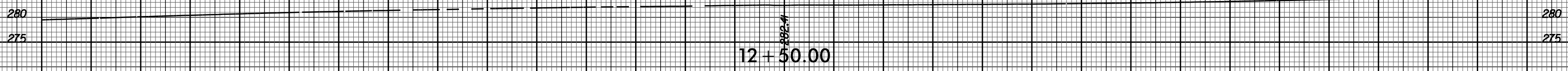
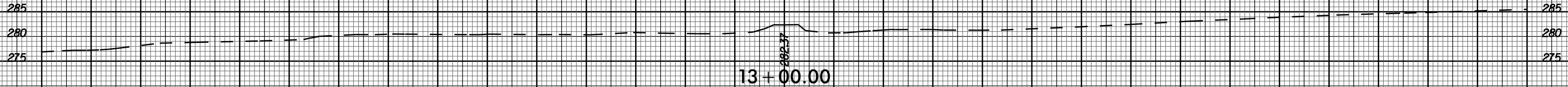
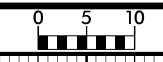
SHEET NO.
X-29



-Y5-


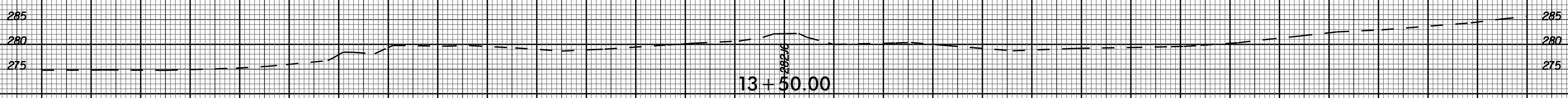
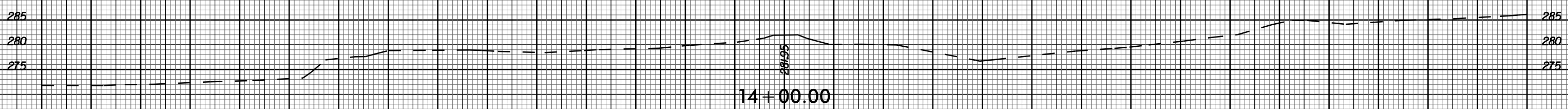
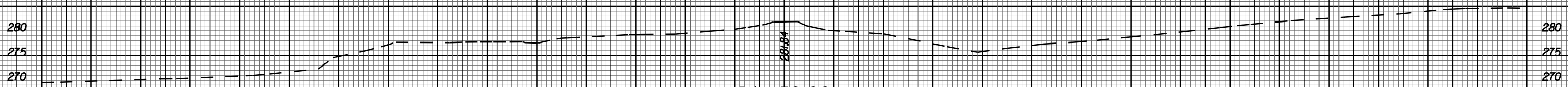
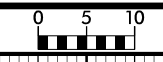
9/7/2021

150 140 130 120 110 100 90 80 70 60 50 40 30 20 10 0 10 20 30 40 50 60 70 80 90 100 110 120 130 140 150

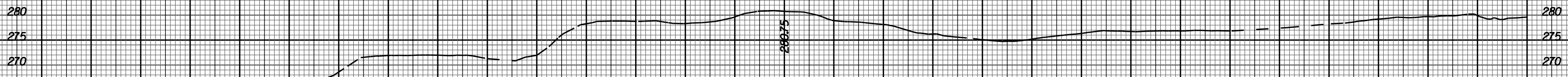
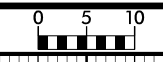


-Y5-



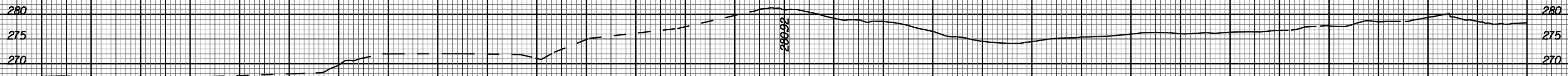


-Y5-



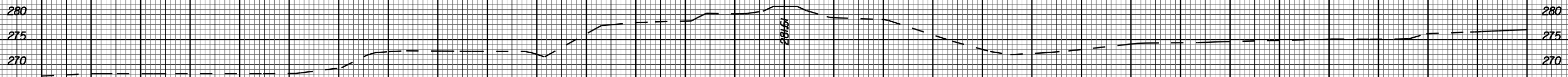
17+00.00

280.75



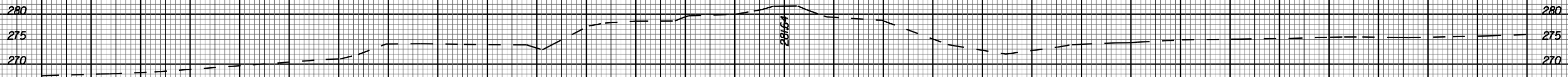
16+50.00

280.92



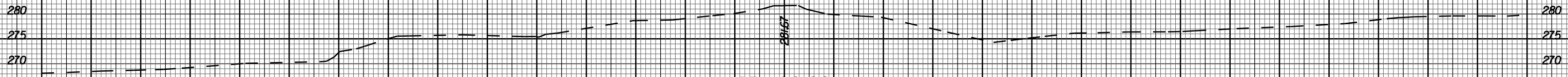
16+00.00

281.51



15+50.00

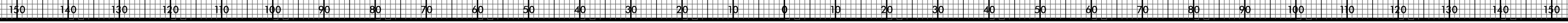
281.64

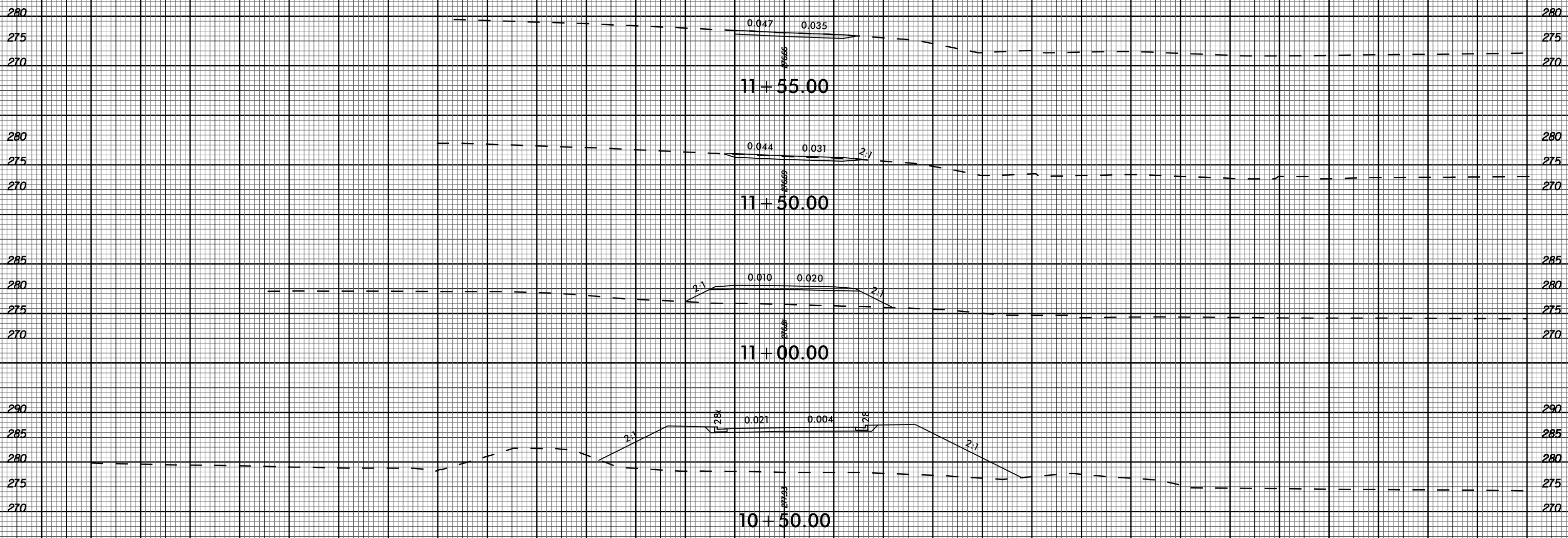
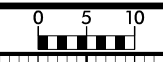


15+00.00

281.67

-Y5-





DRWI