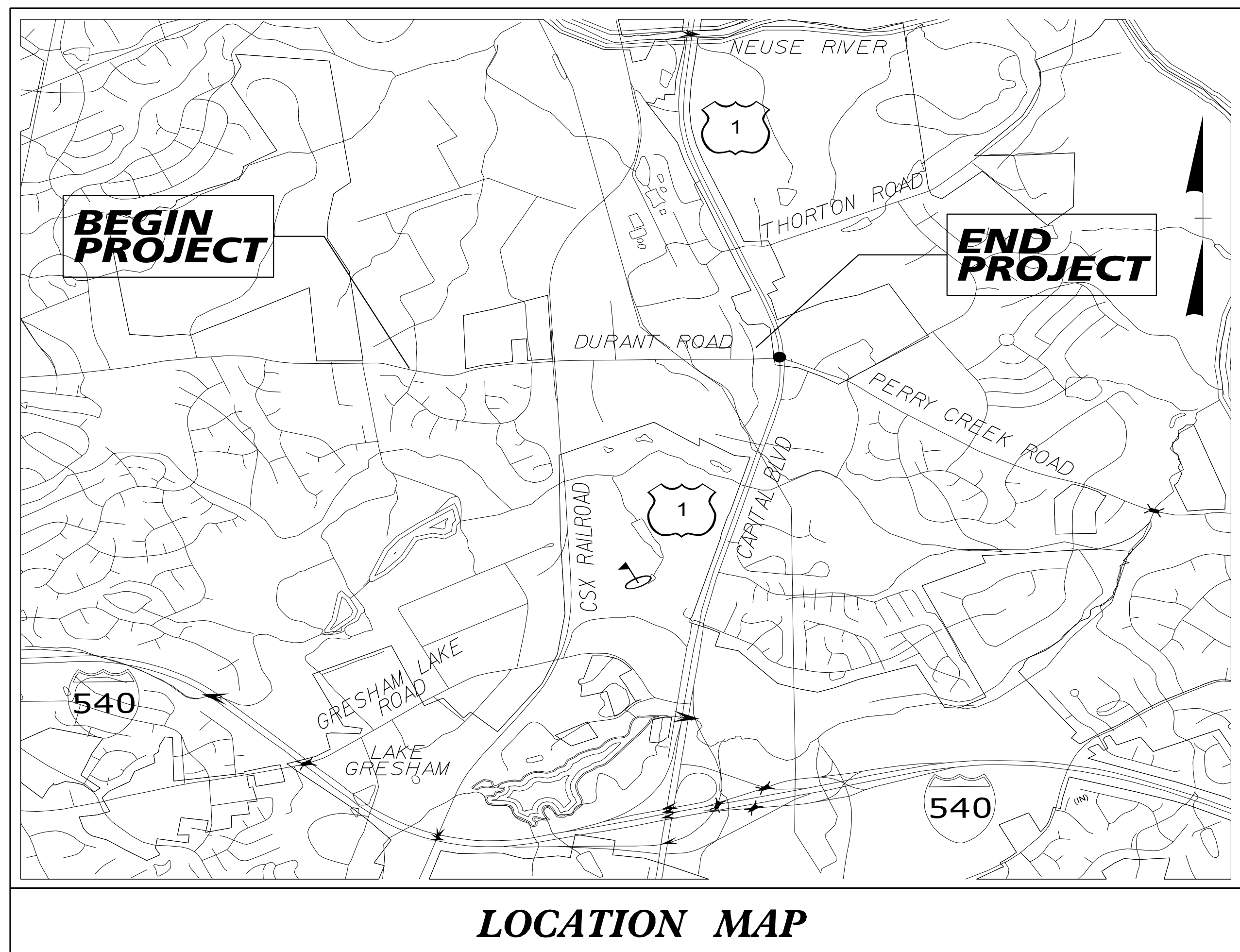
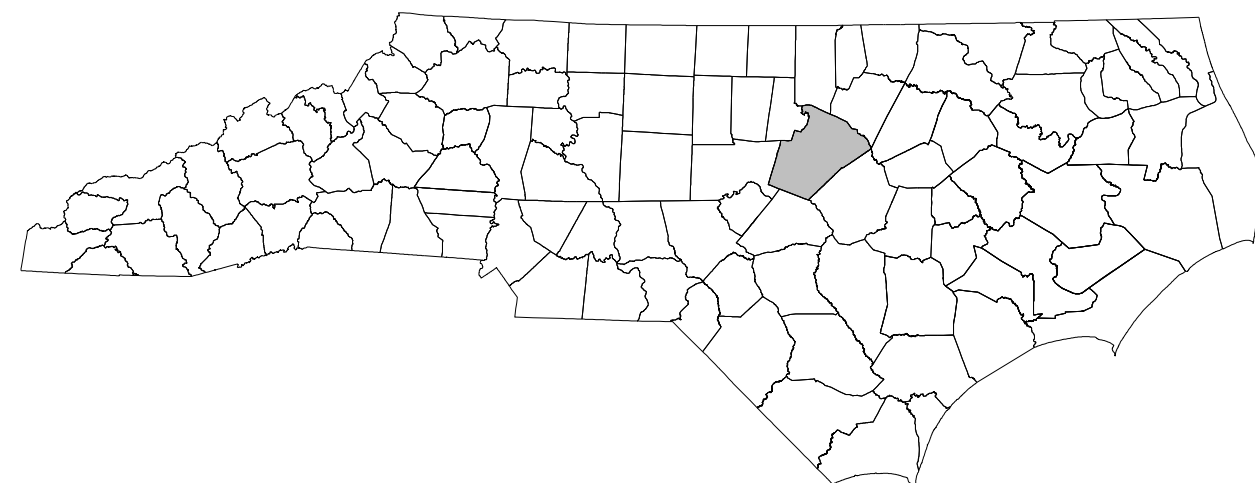


STATE OF NORTH CAROLINA
DIVISION OF HIGHWAYS


TRANSPORTATION MANAGEMENT PLAN

WAKE COUNTY




LOCATION MAP

LOCATION: PROPOSED GRADE-SEPARATION OF DURANT ROAD (SR 2006) **TYPE OF WORK:** GRADING, DRAINAGE, PAVING, AND STRUCTURES
OVER CSX S LINE RAILROAD IN RALEIGH



N.C.D.O.T. WORK ZONE TRAFFIC CONTROL
1561 MAIL SERVICE CENTER (MSC) RALEIGH, NC 27699-1561
750 N. GREENFIELD PARKWAY, GARNER, NC 27529 (DELIVERY)
PHONE: (919) 773-2800 FAX: (919) 771-2745

J. E. HUMMER, P.E. STATE TRAFFIC MANAGEMENT ENGINEER
DON PARKER, P.E. STATE WORK ZONE ENGINEER
MIKE H. STEELMAN TRAFFIC CONTROL PROJECT DESIGN ENGINEER
TRAFFIC CONTROL DESIGN ENGINEER



PLAN PREPARED FOR NCDOT BY:

BOB A. MAY, P.E. PROJECT ENGINEER
JESSE W. GILSTRAP TRAFFIC CONTROL ENGINEER
SCOTT L. KENNEDY TRAFFIC CONTROL ENGINEER

APPROVED: Bob A. May
DATE: 9/13/2021

SEAL

9/13/2021 P:\2017\1738\1_P-5720\TrafficControl\CP\CP-P-5720_TC_TMP_PSH_01.dgn User:AHayes

INDEX OF SHEETS

SHEET NO.	TITLE
TMP-1	TITLE SHEET, VICINITY MAP AND INDEX OF SHEETS
TMP-1A	LIST OF APPLICABLE ROADWAY STANDARD DRAWINGS, TEMPORARY PAVEMENT MARKING SCHEDULE AND LEGEND
TMP-1B THRU TMP-1E	MANAGEMENT STRATEGIES AND GENERAL NOTES
TMP-2	SPECIAL SIGN DESIGN(S)
TMP-2A	OFF-SITE DETOURS
TMP-2B	TEMPORARY SHORING NOTES
TMP-2C	PORTABLE CONCRETE BARRIER AT TEMPORARY SHORING LOCATIONS
TMP-2D	SEQUENTIAL FLASHING WARNING LIGHTS
TMP-3 THRU TMP-3B	PHASING
TMP-4 THRU TMP-6	PHASE I
TMP-7 THRU TMP-12	PHASE II

SHEET NO.
TMP-1

P-5720

TIP PROJECT:

DOCUMENT NOT CONSIDERED FINAL UNLESS ALL SIGNATURES COMPLETED