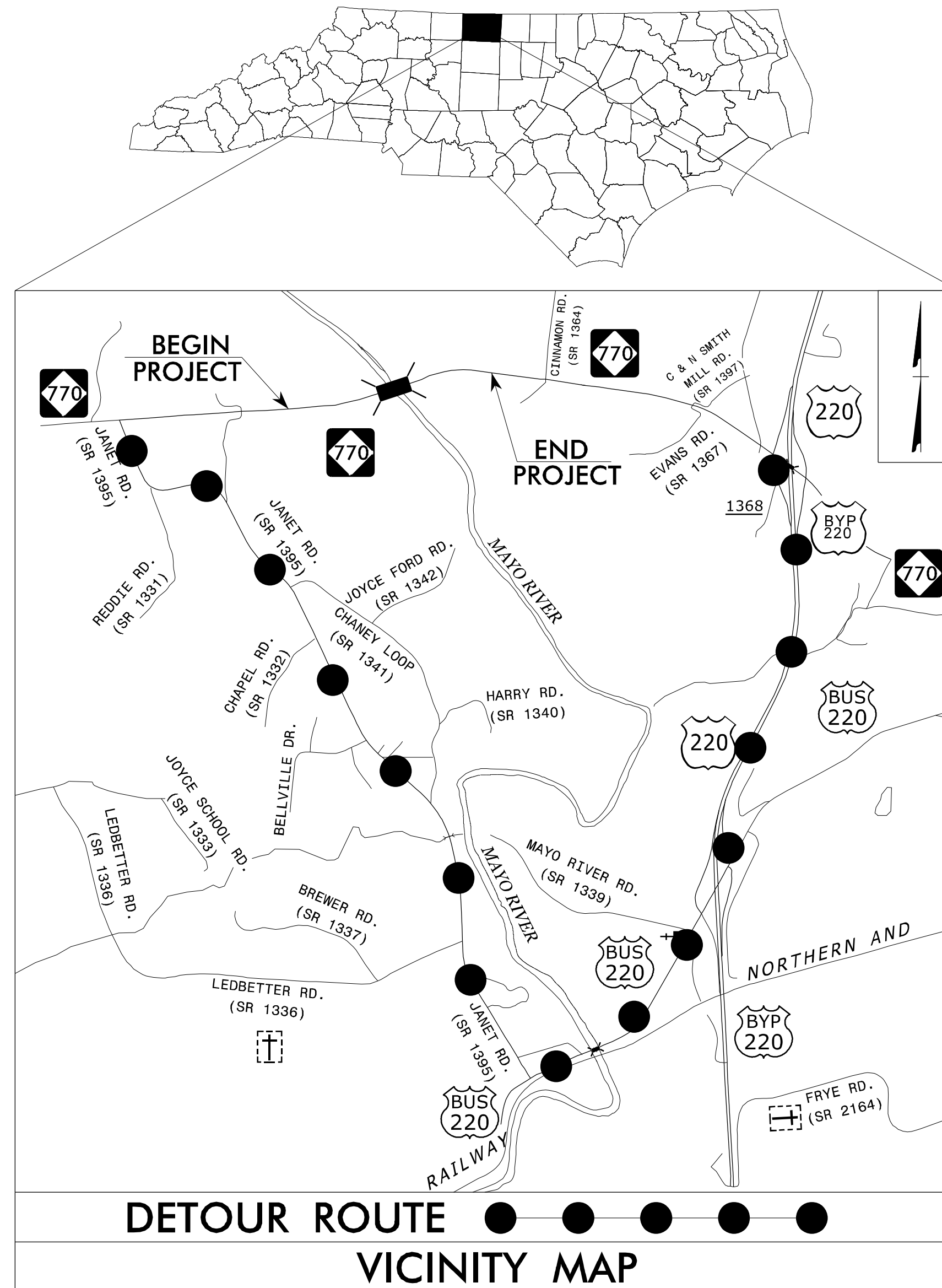


STATE OF NORTH CAROLINA
DIVISION OF HIGHWAYS

TRANSPORTATION MANAGEMENT PLAN

ROCKINGHAM COUNTY



LOCATION: BRIDGE NO. 35 ON NC 770 OVER MAYO RIVER

TYPE OF WORK: GRADING, PAVING, DRAINAGE AND STRUCTURE

INDEX OF SHEETS


SHEET NO.	TITLE
TMP-1	TITLE SHEET, VICINITY MAP, AND INDEX OF SHEETS
TMP-1A	LIST OF APPLICABLE ROADWAY STANDARD DRAWINGS, AND LEGEND
TMP-1B	TRANSPORTATION OPERATIONS PLAN: (MANAGEMENT STRATEGIES, GENERAL NOTES, AND PHASING NOTES)
TMP-2	ROAD CLOSURE AND OFFSITE DETOUR SIGNING
TMP-3	NC-770 ROAD CLOSURE BARRICADE DETAIL

SHEET NO.
TMP-1

BR-0093

TIP PROJECT:

4/2/2024 P:\Proj\TIP\Projects-BR\BR0093\TrafficControl\TCP\FinalCombined TMP\BR-0093_TC_TMP.dgn User:wmdebrew




PLANS PREPARED BY:

WILLIAM DEBREW
DESIGN ENGINEER

NCDOT CONTACTS:

KEN THORNEWELL, PE
PROJECT ENGINEER

MIKE STEELMAN
PROJECT DESIGN ENGINEER



DOCUMENT NOT CONSIDERED FINAL
UNLESS ALL SIGNATURES COMPLETED

APPROVED: *Kenneth C. Thornevell Jr., P.E.*

DATE: 04/02/2024

SEAL

