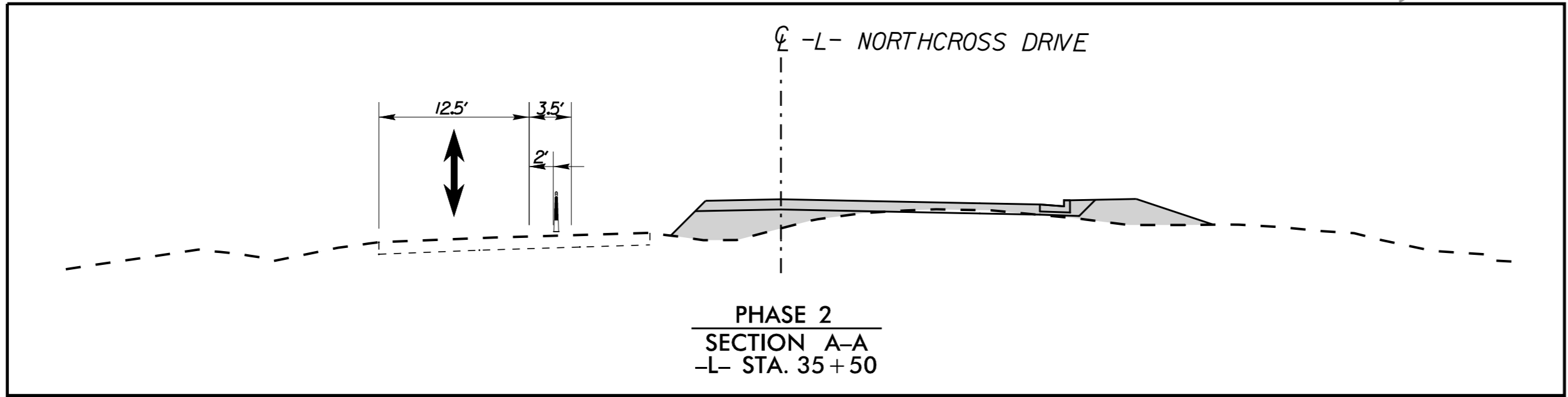



CONSTRUCTION TO CONTINUE UNTIL TRAFFIC CAN BE PLACED ONTO A TWO-WAY TRAFFIC PATTERN.


CONSTRUCT CURB & GUTTER, SIDEWALK, DRAINAGE, AND PAVEMENT UP TO EDGE AND ELEVATION OF EXISTING, OR UP TO BUT NOT INCLUDING FINAL LAYER OF SURFACE COURSE. LEAVE THE FINAL LAYER UNTIL THE END OF CONSTRUCTION, THEN PLACE ULTIMATE SURFACE COURSE EVERYWHERE AT ONCE USING TEMPORARY LANE CLOSURE AND PORTABLE TRAFFIC SIGNAL SYSTEMS IN ACCORDANCE WITH NCDOT STD. DWG. 1101-02.



- 4" CONC SIDEWALK
- FULL DEPTH RECLAMATION
- REMOVAL
- WEDGING
- TEMPORARY PAVEMENT
- WORK AREA



APPROVED:  DATE: 4/9/2024



**PHASE 2
TRAFFIC CONTROL
DETAILS**

4/8/2024 K:\CHL\PRJ\01036359 - U-5108 (Northcross)\DSM\Traffic\TrafficControl\TCP\Sheets\U-5108_rdy_tmp_7.dgn