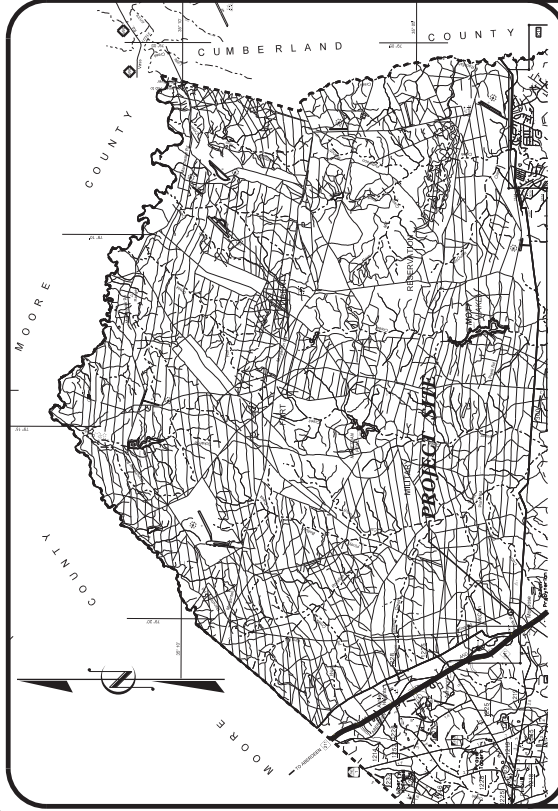


PROJECT: 49218.16

CONTRACT: C204951



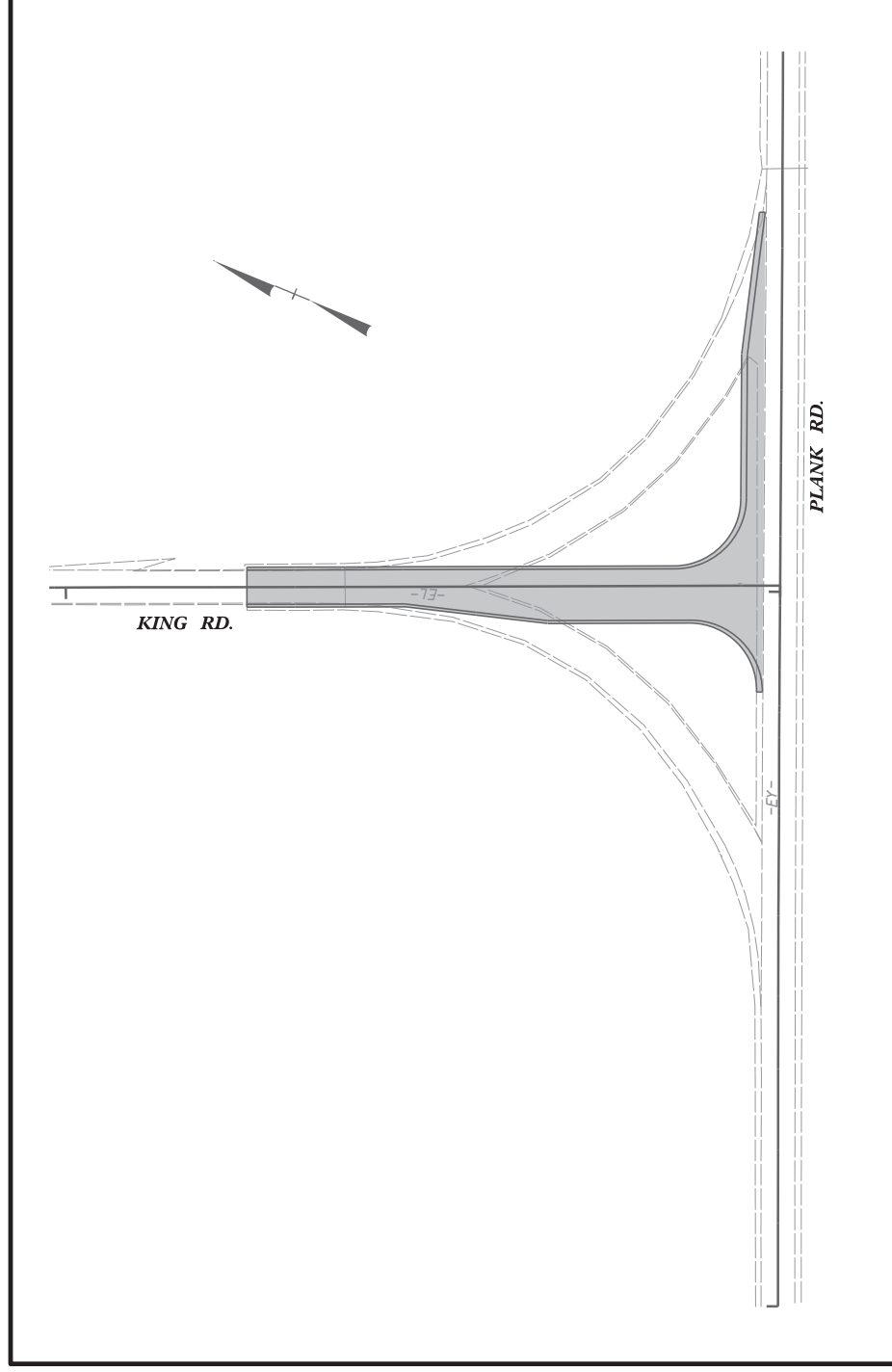
VICINITY MAP

OFF-SITE DETOUR —●—●—●—●—●—●—●—●—●—

STATE OF NORTH CAROLINA
DIVISION OF HIGHWAYS
PLAN FOR PROPOSED
HIGHWAY EROSION CONTROL
HOKE COUNTY

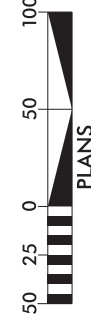
LOCATION: INTERSECTION OF PLANK RD. AND KING RD.

TYPE OF WORK: GRADING, DRAINAGE, PAVING & STRUCTURE



THIS PROJECT CONTAINS
EROSION CONTROL PLANS
FOR CLEARING AND
GRUBBING PHASE OF
CONSTRUCTION.

STATE	STATE PROJECT REFERENCE NO.	SHEET NO.	TOTAL SHEETS
N.C.	49218.16	EC-1	
STATE PROJ. NO.	F.A. PROJ. NO.	DESCRIPTION	



THESE EROSION AND SEDIMENT CONTROL PLANS COMPLY WITH THE APPLICABLE REGULATIONS SET FORTH BY THE NCG-010000 GENERAL CONSTRUCTION PERMIT EFFECTIVE APRIL 1, 2019 AND ISSUED BY THE NORTH CAROLINA DEPARTMENT OF ENVIRONMENTAL QUALITY DIVISION OF WATER RESOURCES.



Prepared in the Office of:
WETHERILL ENGINEERING, INC.
1223 JONES FRANKLIN ROAD
RALEIGH, NC 27606
Designed by:
KATIE ESTEP
NAME
4485
LEVEL III CERTIFICATION NO.

Roadway Standard Drawings
The "Roadway Standard Drawings"- Roadway Design Unit - N. C. Department of Transportation - Raleigh, N. C., dated January 2024 and the latest revision thereto are applicable to this project and by reference hereby are considered a part of these plans.