

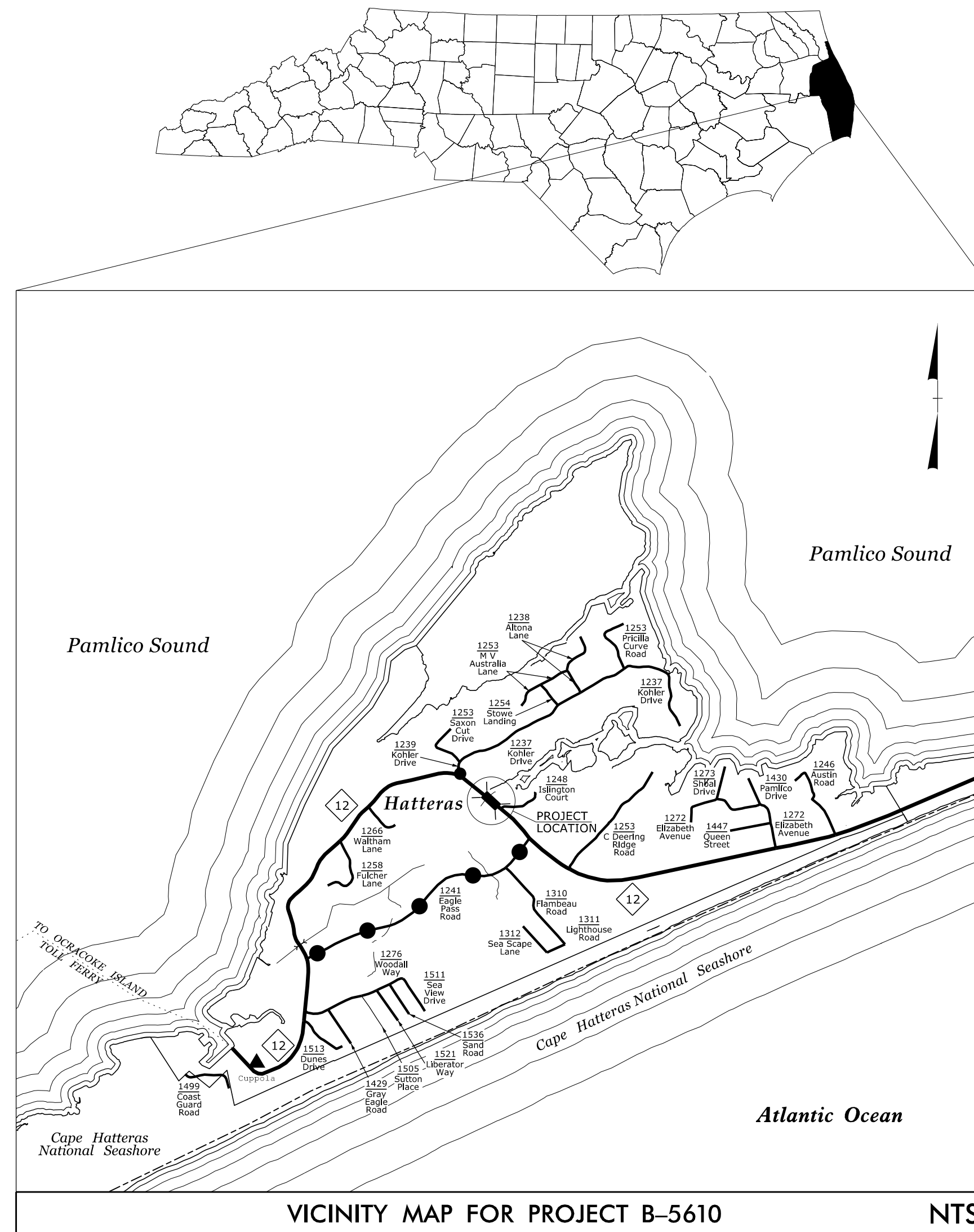
STATE OF NORTH CAROLINA
DIVISION OF HIGHWAYS

TRANSPORTATION MANAGEMENT PLAN

DARE COUNTY

LOCATION: REPLACE BRIDGE #270008 OVER THE SLASH CREEK ON NC-12

TYPE OF WORK: GRADING, DRAINAGE, PAVING, AND STRUCTURE



VICINITY MAP FOR PROJECT B-5610

NTS

Off-Site Detour

INDEX OF SHEETS

SHEET NO.	TITLE
TMP-1	TITLE SHEET, VICINITY MAP, AND INDEX OF SHEETS
TMP-1A	LIST OF APPLICABLE ROADWAY STANDARD DRAWINGS, AND LEGEND
TMP-1B	TRANSPORTATION OPERATIONS PLAN: (MANAGEMENT STRATEGIES, GENERAL NOTES, LOCAL NOTES AND PHASING)
TMP-2	OFF-SITE DETOUR


SHEET NO.

TMP-1

B-5610

TIP PROJECT:

DOCUMENT NOT CONSIDERED FINAL
UNLESS ALL SIGNATURES COMPLETED




PLANS PREPARED BY:

MICHAEL BURNS, PE


ANDY YOUNG, PE

NCDOT CONTACTS:

ALLA LYUDMIRSKAYA
PROJECT ENGINEER



PREPARED IN THE OFFICE OF



APPROVED: Michael S. Burns, Jr.

DATE: 4/5/2024

SEAL



\$\$\$\$\$SYTIME\$\$\$\$\$
\$\$\$\$\$DGN\$\$\$\$\$
\$\$\$\$\$USERNAME\$\$\$\$\$