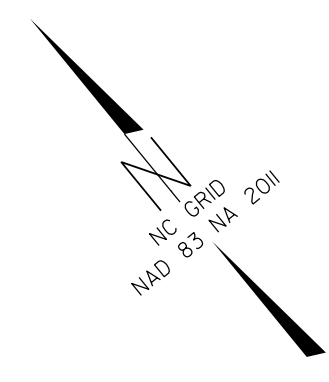


STATE	STATE PROJECT REFERENCE NO.	SHEET NO.	TOTAL SHEETS
N.C.	B-5610	RW01	08

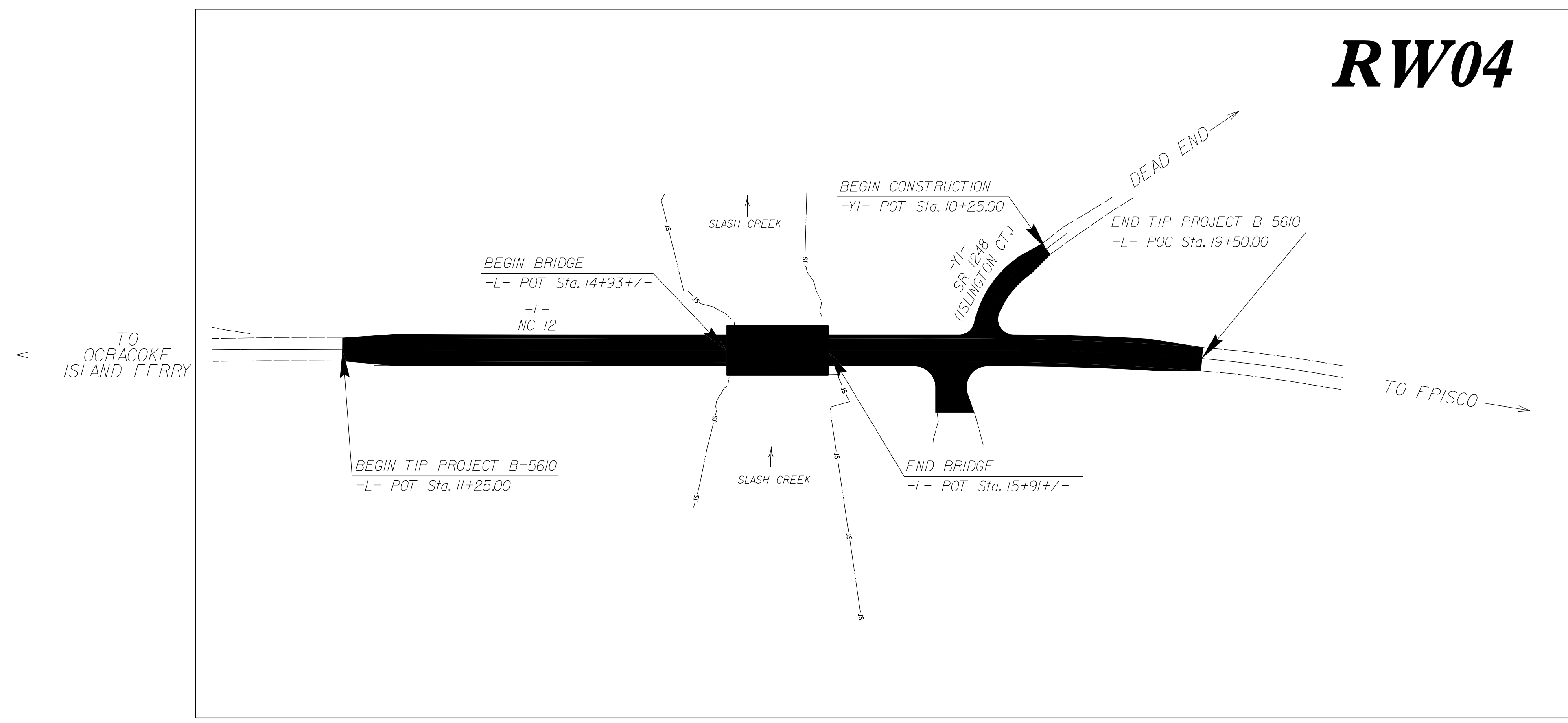
STATE OF NORTH CAROLINA
DIVISION OF HIGHWAYS

SURVEY CONTROL, EXISTING CENTERLINES,
RIGHT OF WAY, EASEMENTS AND PROPERTY TIES

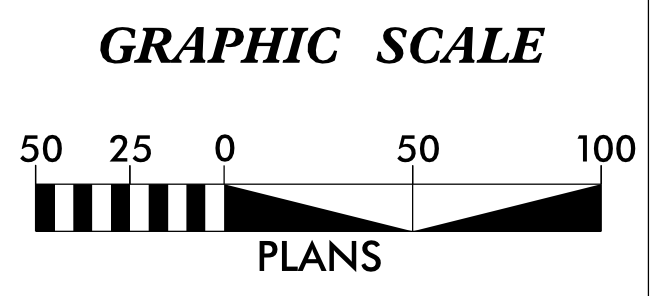
DARE COUNTY



TIP PROJECT: B-5610



27-MAR-2024 14:00 Z:\CAD\2016\160149c_NCDOT_B5610_RW_staking_Dare\SURVEY\DELIVERABLES\TO BE SENT\b5610_ls_rw01_240327.dgn F:\p\thress AT JKA-021



DATUM DESCRIPTION

THE LOCALIZED COORDINATE SYSTEM DEVELOPED FOR THIS PROJECT IS BASED ON THE STATE PLANE COORDINATES ESTABLISHED BY NCDOT FOR GPS MONUMENT "B-5610-2" WITH NAD 83/2011 STATE PLANE GRID COORDINATES OF
NORTHING: 550672.292(ft) EASTING: 2988951.730(ft)
ELEVATION: 2.089(ft)

THE AVERAGE COMBINED GRID FACTOR USED ON THIS PROJECT (GROUND TO GRID) IS: 0.99987872
THE N.C. LAMBERT GRID BEARING AND LOCALIZED HORIZONTAL GROUND DISTANCE FROM "B-5610-2" TO -L- STATION 10+00.00 IS
N 49-13'57.8" W 791.01(ft)

ALL LINEAR DIMENSIONS ARE LOCALIZED HORIZONTAL DISTANCES
VERTICAL DATUM USED IS NAVD 88/ GEOID G12NC

Prepared in the Office of:


JoynerKeeny, PLLC
1051 N. Winstead Avenue
Rocky Mount, NC 27804
252-977-3124
North Carolina Firm Number P-0551

2024 STANDARD SPECIFICATIONS

RIGHT OF WAY DATE:
08/19/2021

LETTING DATE:
06/18/2024

PROFESSIONAL LAND SURVEYOR



DocuSigned by:
Karen E. Stone
82435A975745452...

3/27/2024
Date:

