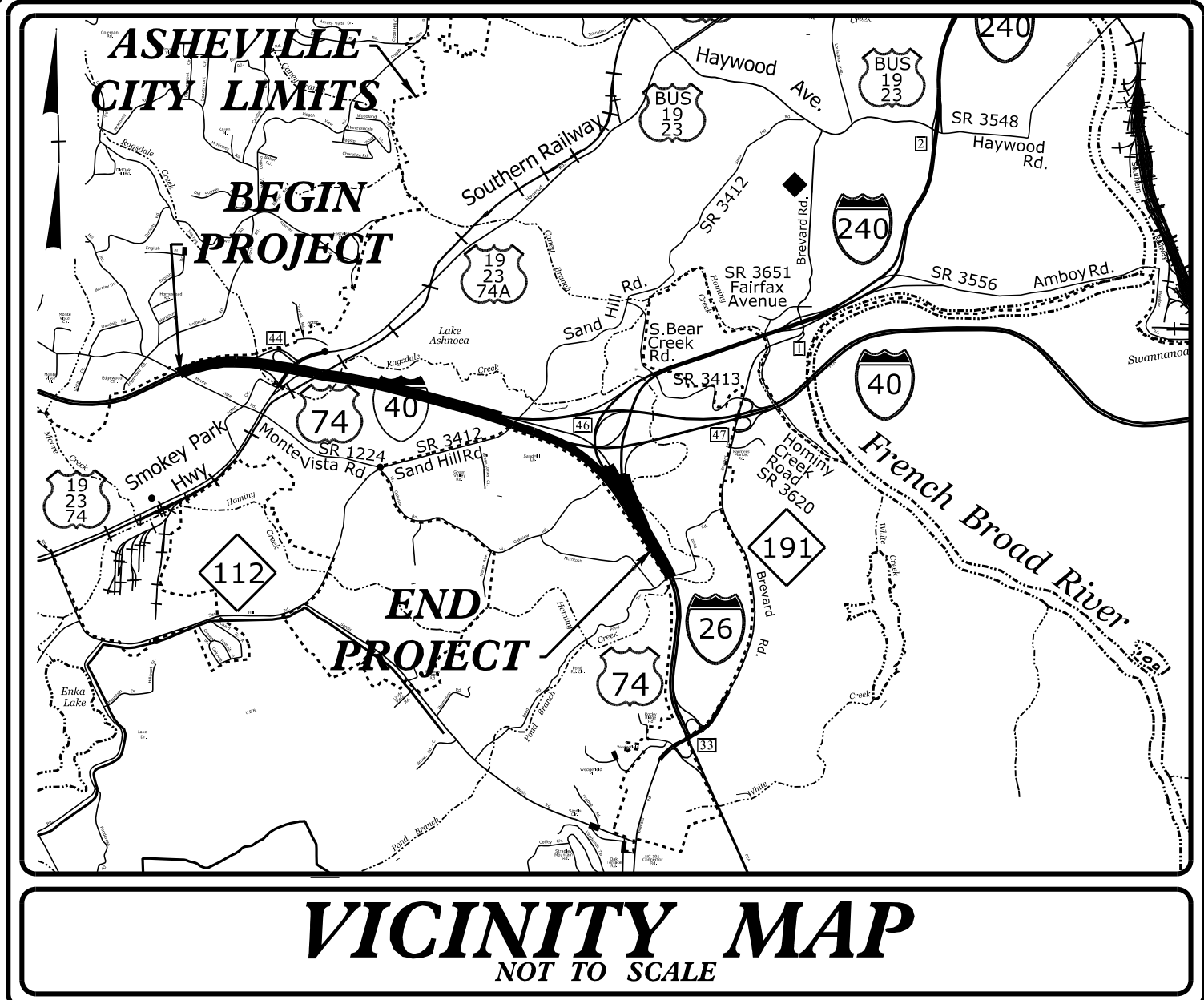


STATE	STATE PROJECT REFERENCE NO.	SHEET NO.	TOTAL SHEETS
N.C.	I-2513AA/AB	EC-1	28
STATE PROJ. NO.	F.A. PROJ. NO.	DESCRIPTION	
34165.1.1134165.1.12	0026024 /0026025	P.E.	
34165.2.1434165.2.16	0026024 /0026025	R /W	
34165.2.1534165.2.17	0026024 /0026025	UTIL.	
34165.3.634165.3.7	0026024 /0026025	CONST.	

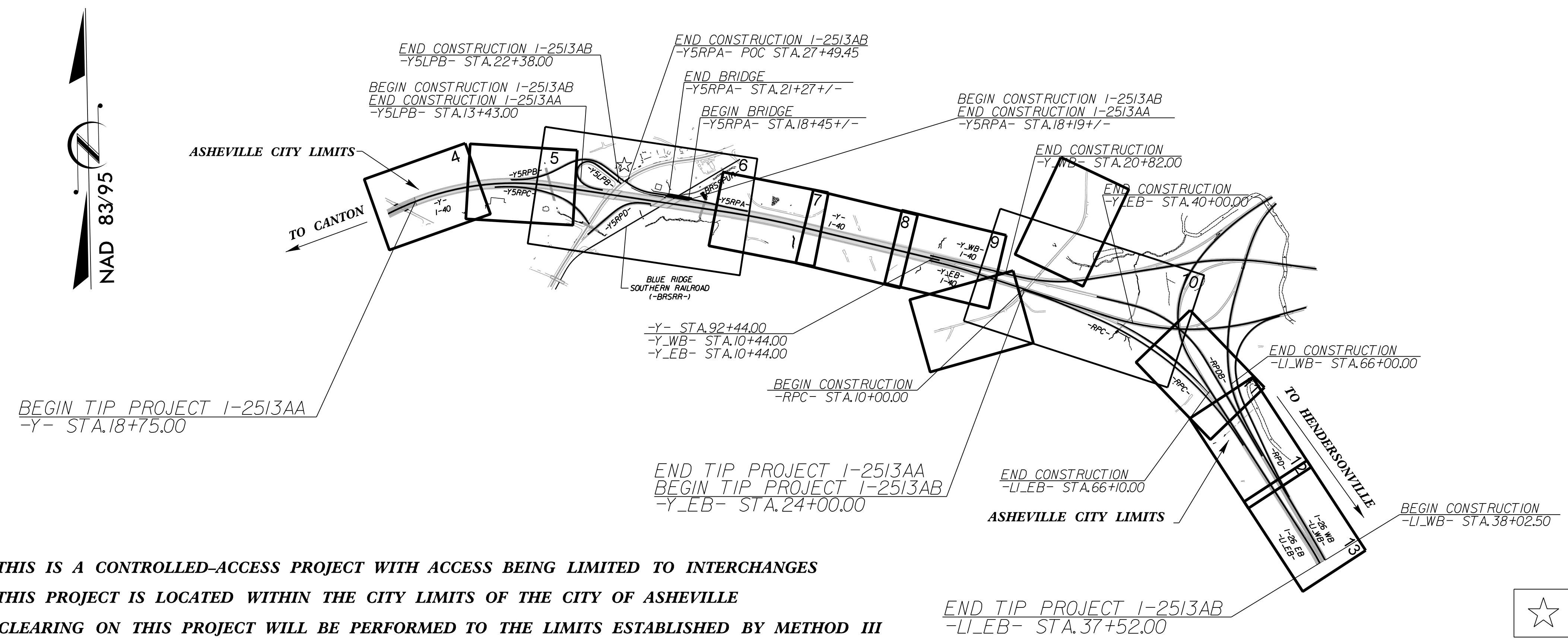
TIP PROJECT: I-2513 AA/AB

STATE OF NORTH CAROLINA
 DIVISION OF HIGHWAYS
 PLAN FOR PROPOSED
 HIGHWAY EROSION CONTROL
BUNCOMBE COUNTY



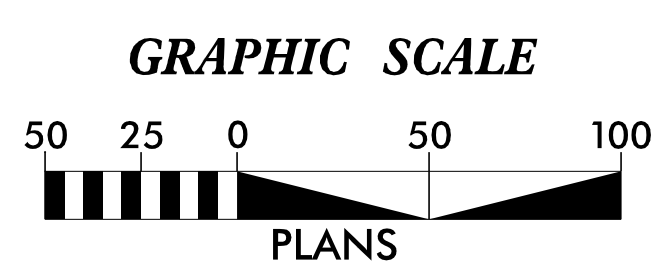
LOCATION: I-40 FROM EAST OF SR 1224 (MONTE VISTA RD) TO WEST OF SR 3412 (SAND HILL RD) AND I-40 AT I-26 AND US 19/23 INTERCHANGES.

TYPE OF WORK: GRADING, DRAINAGE, PAVING, STRUCTURES, RETAINING WALLS, SOUND WALLS, AND ITS.



THIS PROJECT CONTAINS EROSION CONTROL PLANS FOR CLEARING AND GRUBBING PHASE OF CONSTRUCTION.

THIS IS A CONTROLLED-ACCESS PROJECT WITH ACCESS BEING LIMITED TO INTERCHANGES
 THIS PROJECT IS LOCATED WITHIN THE CITY LIMITS OF THE CITY OF ASHEVILLE
 CLEARING ON THIS PROJECT WILL BE PERFORMED TO THE LIMITS ESTABLISHED BY METHOD III



THESE EROSION AND SEDIMENT CONTROL PLANS COMPLY WITH THE REGULATIONS SET FORTH BY THE NCG-010000 GENERAL CONSTRUCTION PERMIT EFFECTIVE APRIL 1, 2019 ISSUED BY THE NORTH CAROLINA DEPARTMENT OF ENVIRONMENT AND NATURAL RESOURCES DIVISION OF WATER QUALITY.

Prepared in the Office of:
NVS
 8514 McAlpine Park Drive, Suite 135
 Charlotte, NC 28211
 NC License #F-1333
 Designed by:
WILL J. WEATHERSBEE 3161
 NAME LEVEL III CERTIFICATION NO.

Roadway Standard Drawings
 The "Roadway Standard Drawings"- Roadway Design Unit - N. C. Department of Transportation - Raleigh, N. C., dated January 2024 and the latest revision thereto are applicable to this project and by reference hereby are considered a part of these plans.

20240117 09:11:13 AM C:\Users\jweathersbee\OneDrive\Documents\Design\4444AB_PSH\I-2513AA\44AB_EC.tsd.dgn