

T103
T119

VERIFY SIGN LOCATION WITH ENGINEER

SIGNS SHALL BE PROTECTED WITH POSITIVE PROTECTION

-Y- STA 8+61 +/-
TEMP SIGN

-Y- STA 8+61 +/-

-Y- STA 15+40 +/-
BEGIN TAPER

EXIST PM TIE TO TEMP MARKINGS

W1-4L
48" X 48"
-Y- STA 18+50 +/-

-Y- STA 19+39 +/-

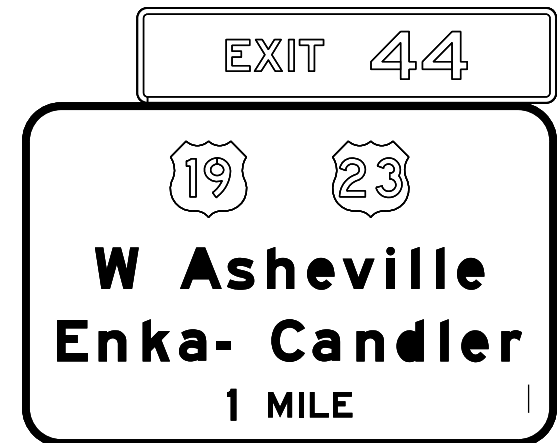
MATCH LINE SHEET TMP-19
-Y- STA. 21+25

MATCH LINE SEE ABOVE
-Y- STA. 7+25

I-40 EAST

MONTE VISTA RD

-Y- STA 20+50 +/-
TIE INTO EXISTING PM



T106
T120

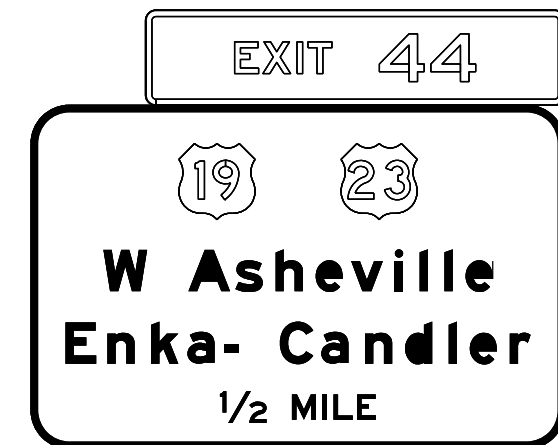
VERIFY SIGN LOCATION WITH ENGINEER

SIGNS SHALL BE PROTECTED WITH POSITIVE PROTECTION

PLACE 5280 FT AHEAD OF -Y- STA. 8+61 +/-

SEE SIGN PHASING SHEET TMP-2F

TEMP SIGN



T102
T118

VERIFY SIGN LOCATION WITH ENGINEER

SIGNS SHALL BE PROTECTED WITH POSITIVE PROTECTION

PLACE 2640 FT AHEAD OF -Y- STA. 8+61 +/-

SEE SIGN PHASING SHEET TMP-2F

TEMP SIGN

-Y- STA 1+57 +/-
TIE INTO EXISTING PM

MATCH LINE SEE ABOVE
-Y- STA. 7+25

LEGEND

	NEW TEMPORARY MARKINGS
	EXISTING MARKINGS (GRAY)
	NEW CONSTRUCTION AREAS
	TEMPORARY PAVEMENT
	ON- GOING CONSTRUCTION
	REMOVAL
	OVERLAY/WEDGING

NOTE: THE CONTRACTOR SHALL RELOCATE INFORMATION SIGNS BEFORE CONSTRUCTION REMOVES THEM.

NOTE: ALL LANE WIDTHS ARE 11' UNLESS OTHERWISE SHOWN.

ICE of CAROLINAS, PLLC


ICE of Carolinas, PLLC
4505 Falls of Neuse Road, Suite 110
Raleigh, North Carolina 27609
Phone: 803-822-0333
License #: P-0999

APPROVED:

DATE: 1/4/2024

SEAL

DOCUMENT NOT CONSIDERED FINAL UNLESS ALL SIGNATURES COMPLETED



TEMPORARY TRAFFIC CONTROL PHASE III DETAIL AREA 1

04-JAN-2024 09:03 R:\Projects\2513AA\08-01-2513AA_Work Zone Traffic Control\Traffic\TrafficControl\CP\ProjectWise\Phase 3\I-2513AA_Phase_3_TMP-18.dgn