
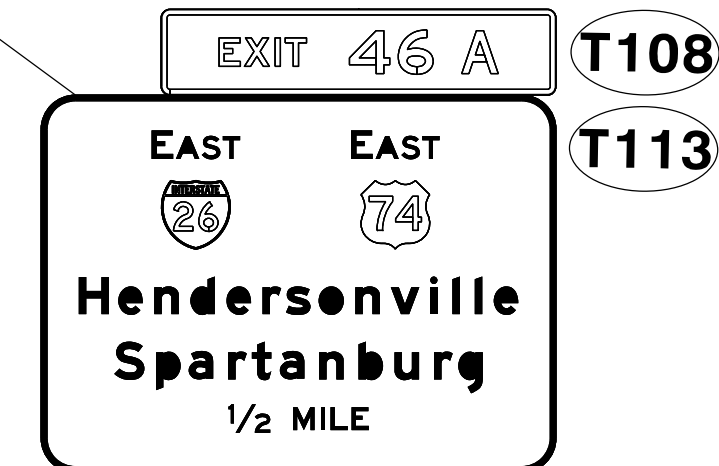
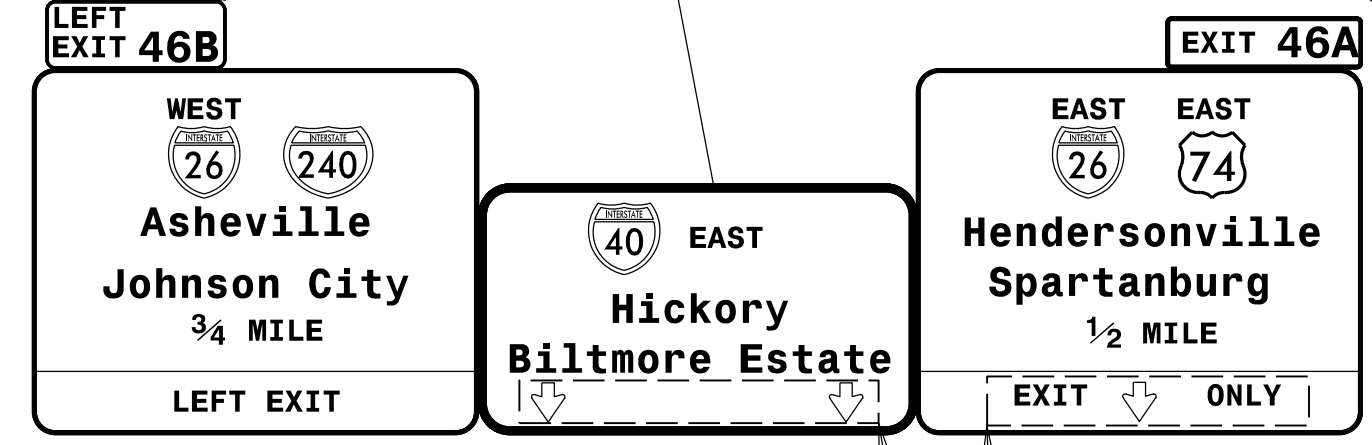


MATCHLINE SHEET TMP-13  
-Y- STA. 88+25

MATCHLINE SEE SHEET TMP-15  
-Y- STA. 20+00



-Y- STA 91+00 +/-  
TEMP SIGN

VERIFY SIGN LOCATION  
WITH ENGINEER

SIGNS SHALL BE PROTECTED  
WITH POSITIVE PROTECTION

COVER TEMPORARY SIGN UNTIL  
EXISTING SIGN IS REMOVED

-Y\_WB- STA 17+901 +/-  
TEMP SIGN

VERIFY SIGN LOCATION  
WITH ENGINEER

SIGNS SHALL BE PROTECTED  
WITH POSITIVE PROTECTION

COVER ARROWS WHEN LANES HAVE CHANGED

**LEGEND**

- NEW TEMPORARY MARKINGS
- EXISTING MARKINGS (GRAY)
- NEW CONSTRUCTION AREAS
- TEMPORARY PAVEMENT
- ON-GOING CONSTRUCTION
- REMOVAL
- OVERLAY/WEDGING

NOTE: THE CONTRACTOR SHALL RELOCATE INFORMATION  
SIGNS BEFORE CONSTRUCTION REMOVES THEM.

NOTE: ALL LANE WIDTHS ARE 11' UNLESS OTHERWISE SHOWN.

04-JAN-2024 09:43  
 R:\Projects\I-25\01-2513A\_Work Zone Traffic Control\Traffic\TrafficControl\CP\ProjectWise\Phase 2\I-2513AA\_Phase\_2\_TMP-14.dgn  
 ZG0814172K AT C1F5103




ICE of Carolinas, PLLC  
 4505 Falls of Neuse Road, Suite 110  
 Raleigh, North Carolina 27609  
 Phone: 803-822-0333  
 License #: P-0999

APPROVED:

DATE: 1/4/2024

SEAL

DOCUMENT NOT CONSIDERED FINAL  
UNLESS ALL SIGNATURES COMPLETED



TEMPORARY TRAFFIC CONTROL  
 PHASE II DETAIL  
 AREA 1