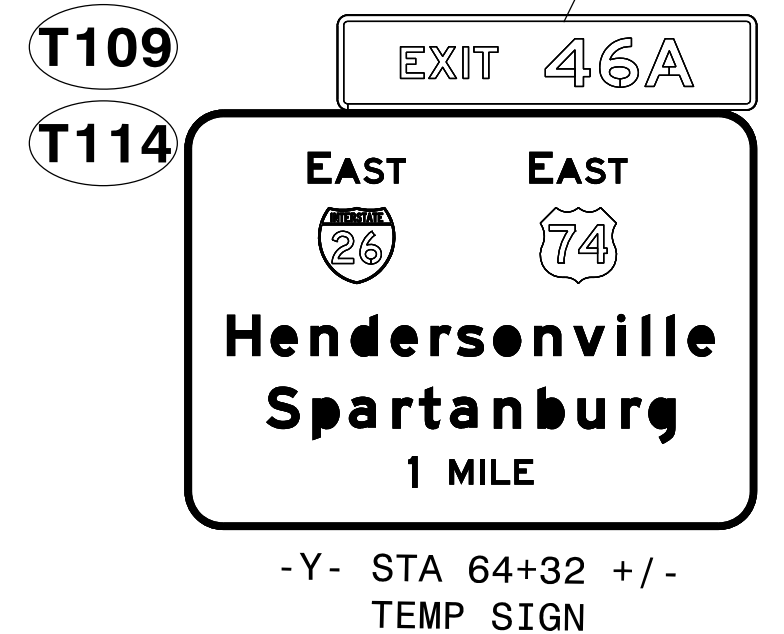


MATCH LINE SHEET TMP-11  
-Y- STA. 61+00

MATCH LINE SHEET TMP-13  
-Y- STA. 74+50



-Y- STA 64+32 +/-  
TEMP SIGN

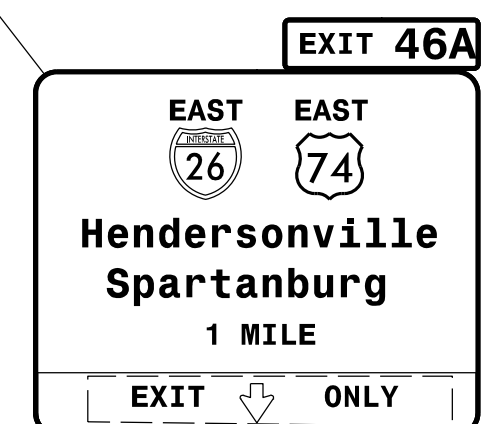
VERIFY SIGN LOCATION  
WITH ENGINEER

SIGNS SHALL BE PROTECTED  
WITH POSITIVE PROTECTION

COVER TEMPORARY SIGN UNTIL  
EXISTING SIGN IS REMOVED



EXISTING SIGN



EXISTING SIGN

COVER YELLOW PANNEL WHEN  
NOT DIRECTLY OVER LANE

**LEGEND**

	NEW TEMPORARY MARKINGS
	EXISTING MARKINGS (GRAY)
	NEW CONSTRUCTION AREAS
	TEMPORARY PAVEMENT
	ON- GOING CONSTRUCTION
	REMOVAL
	OVERLAY/WEDGING

NOTE: THE CONTRACTOR SHALL RELOCATE INFORMATION SIGNS BEFORE CONSTRUCTION REMOVES THEM.

NOTE: ALL LANE WIDTHS ARE 11' UNLESS OTHERWISE SHOWN.




ICE of Carolinas, PLLC  
4505 Falls of Neuse Road, Suite 110  
Raleigh, North Carolina 27609  
Phone: 803-822-0333  
License #: P-0999

APPROVED: *J. Stuart Bourne*  
DATE: 1/4/2024

SEAL

PROFESSIONAL SEAL 19680  
ENGINEER  
J. STUART BOURNE

DOCUMENT NOT CONSIDERED FINAL  
UNLESS ALL SIGNATURES COMPLETED



**TEMPORARY TRAFFIC CONTROL  
PHASE II DETAIL  
AREA 1**

04-JAN-2024 09:29 R:\Projects\I-2513AA\Work Zone Traffic Control\Traffic\TrafficControl\CP\ProjectWise\Phase 2\I-2513AA-Phase-2\_TMP-12.dgn