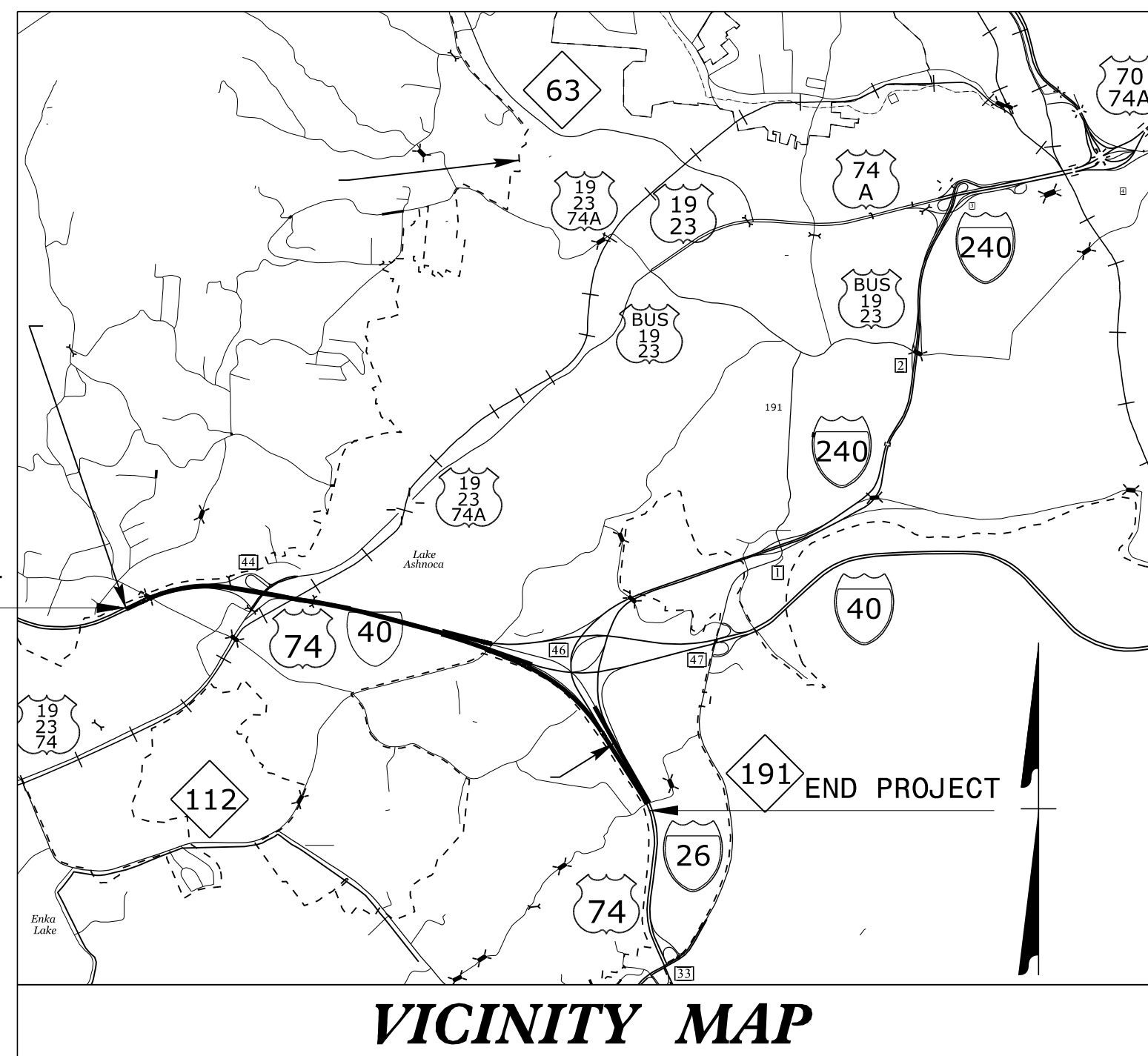
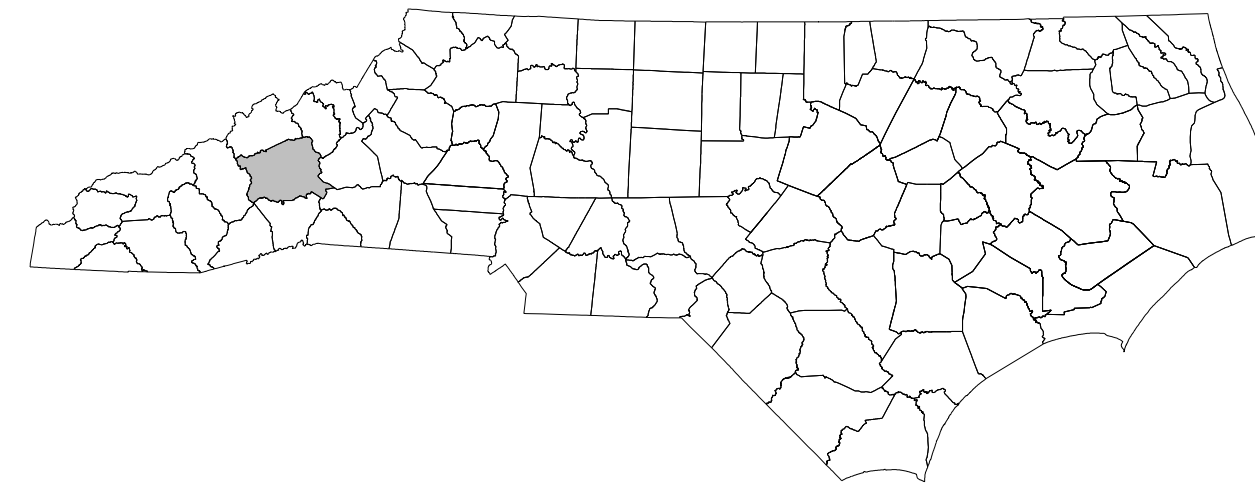


STATE OF NORTH CAROLINA
DIVISION OF HIGHWAYS

TRANSPORTATION MANAGEMENT PLAN

BUNCOMBE COUNTY



LOCATION: I-40 FROM EAST OF SR 1224 (MONTE VISTA RD) TO WEST OF SR 3412 (SAND HILL RD) AND I-40 AT I-26 AND US 1923 INTERCHANGES

TYPE OF WORK: GRADING, DRAINAGE, PAVING, STRUCTURES, RETAINING WALLS, SOUND WALLS, AND ITS


INDEX OF SHEETS

| SHEET NO. | TITLE |
|-------------------|---|
| TMP-1 | TITLE SHEET, VICINITY MAP, AND INDEX OF SHEETS |
| TMP-1A | LIST OF APPLICABLE ROADWAY STANDARD DRAWINGS, AND LEGEND |
| TMP-1B TO 1C | TRANSPORTATION OPERATIONS PLAN: (MANAGEMENT STRATEGIES AND GENERAL NOTES) |
| TMP-2 | WORK ZONE VARIABLE SPEED LIMIT REDUCTION |
| TMP-2A TO 2F | TEMPORARY SIGN DESIGNS |
| TMP-3 TO TMP-3B | TEMPORARY TRAFFIC CONTROL PHASING |
| AREA 1 | |
| TMP-04 TO TMP-07 | TEMPORARY TRAFFIC CONTROL PHASE I DETAILS |
| TMP-08 TO TMP-15A | TEMPORARY TRAFFIC CONTROL PHASE II DETAILS |
| TMP-16 TO TMP-17 | TEMPORARY TRAFFIC CONTROL PHASE II X-VIEWS |
| TMP-18 TO TMP-24 | TEMPORARY TRAFFIC CONTROL PHASE III DETAILS |
| TMP-25 TO TMP-26 | TEMPORARY TRAFFIC CONTROL PHASE III X-VIEWS |
| TMP-27 TO TMP-30 | TEMPORARY TRAFFIC CONTROL PHASE IIIA DETAILS |
| TMP-31 | TEMPORARY TRAFFIC CONTROL PHASE IIIA X-VIEWS |
| TMP-32 TO TMP-38 | TEMPORARY TRAFFIC CONTROL PHASE IV DETAILS |
| TMP-39 TO TMP-40 | TEMPORARY TRAFFIC CONTROL PHASE IV X-VIEWS |
| TMP-41 TO TMP-47 | TEMPORARY TRAFFIC CONTROL PHASE V DETAILS |
| TMP-48 TO TMP-49 | TEMPORARY TRAFFIC CONTROL PHASE V X-VIEWS |
| TMP-50 TO TMP-56 | TEMPORARY TRAFFIC CONTROL PHASE VI DETAILS |
| AREA 2 | |
| TMP-57 TO TMP-60 | TEMPORARY TRAFFIC CONTROL PHASE I DETAILS |
| TMP-61 | TEMPORARY TRAFFIC CONTROL PHASE I X-VIEWS |
| TMP-62 TO TMP-65 | TEMPORARY TRAFFIC CONTROL PHASE II DETAILS |
| TMP-66 | TEMPORARY TRAFFIC CONTROL PHASE II X-VIEWS |
| TMP-67 TO TMP-70 | TEMPORARY TRAFFIC CONTROL PHASE III DETAILS |
| TMP-71 TO TMP-74 | TEMPORARY TRAFFIC CONTROL PHASE IV DETAILS |

SHEET NO.
TMP-1

TIP PROJECT: I-25I3A/A/B

DOCUMENT NOT CONSIDERED FINAL UNLESS ALL SIGNATURES COMPLETED



PLANS PREPARED BY:

J. S. BOURNE, PE


CORBIN JACKSON, PE

ZACHARIAH RIZK

NCDOT CONTACTS:

ZACHARY CLARK, PE
PROJECT ENGINEER

SHEENA GREEN
PROJECT DESIGN ENGINEER



ICE of Carolinas, PLLC
ICE of Carolinas, PLLC
4505 Falls of Neuse Road, Suite 110
Raleigh, North Carolina 27609
Phone: 803-822-0333
License #: P-0999

APPROVED: *J. Stuart Bourne*
DATE: 1/9/2024

SEAL

6:45:02 PM
N:\Projects\21-08.01-I-25I3A Work Zone Traffic Control\Traffic\TrafficControl\TCP\ProjectWise\TITLE & LEGEND\I-25I3A-TMP-1.dgn
Zachariah Rizk