

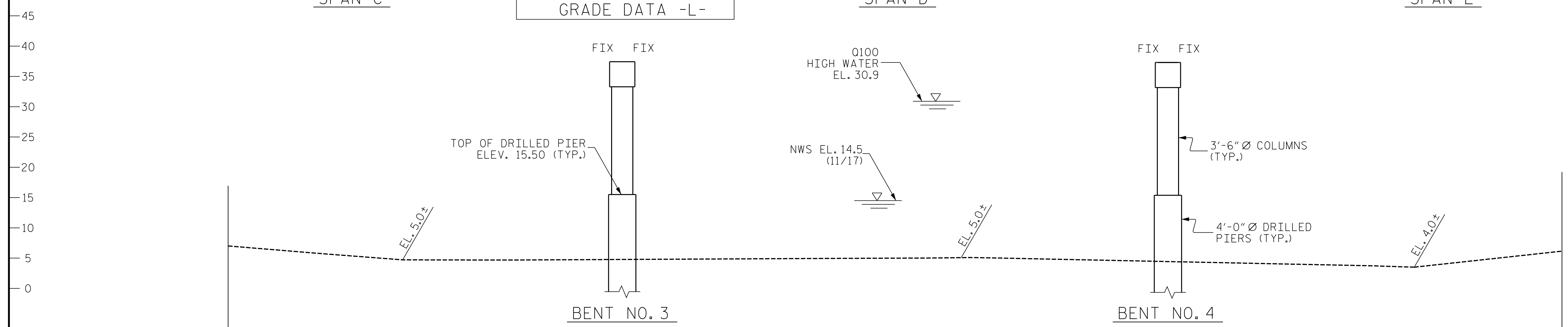
25+00 25+50 26+00 26+50 27+00

(+) 3.2857%  $\triangle$  (-) 2.9784%  
 PI = 25+45.00 -L-  
 EL = 50.55  
 VC = 950'  
**GRADE DATA -L-**

SPAN C

SPAN D

SPAN E

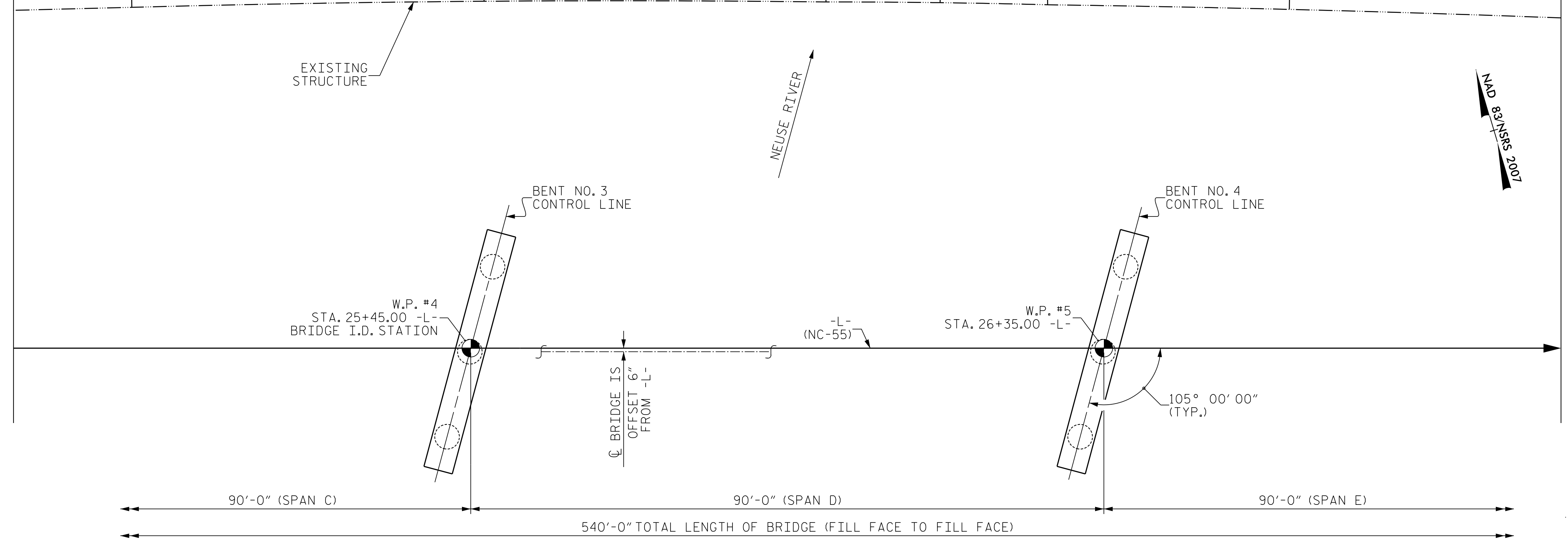


**SECTION ALONG -L-**

(SECTION AT BENTS TAKEN AT RIGHT ANGLES)


MATCH LINE A-A

MATCH LINE B-B



**PLAN ALONG -L-**

(PILES NOT SHOWN IN PLAN VIEW FOR CLARITY)



PROJECT NO. B-4926  
LENOIR COUNTY  
 STATION: 25+45.00 -L-  
 SHEET 2 OF 6

STATE OF NORTH CAROLINA  
 DEPARTMENT OF TRANSPORTATION  
 RALEIGH  
**GENERAL DRAWING**  
 FOR BRIDGE OVER  
 NEUSE RIVER ON  
 NC-55 BETWEEN  
 SR 1810 AND SR 1804

**DOCUMENT NOT CONSIDERED FINAL UNLESS ALL SIGNATURES COMPLETED**



**Johnson, Mirmiran, & Thompson Inc.**  
 4700 Falls of Neuse Rd, Suite 100,  
 Raleigh, NC, 27609  
 License No: C-3097

REVISIONS					
NO.	BY:	DATE:	NO.	BY:	DATE:
1			3		
2			4		

DWN. BY: WDC DATE: 03/2023  
 CHKD. BY: PRG DATE: 03/2023  
 DES. EGR. OF RECORD: PRG DATE: 03/2023

W:\Projects\2023\03\B-4926\LENOIR\20\3A\Structures\Lenoir\_20\Plans\A-A\001\_B4926\_SML\_G002\_002.dgn  
 DATE: 03/23 PM on Wednesday, September 06, 2023  
 TIME: 0:26

SHEET NO. S1-2  
 TOTAL SHEETS 49