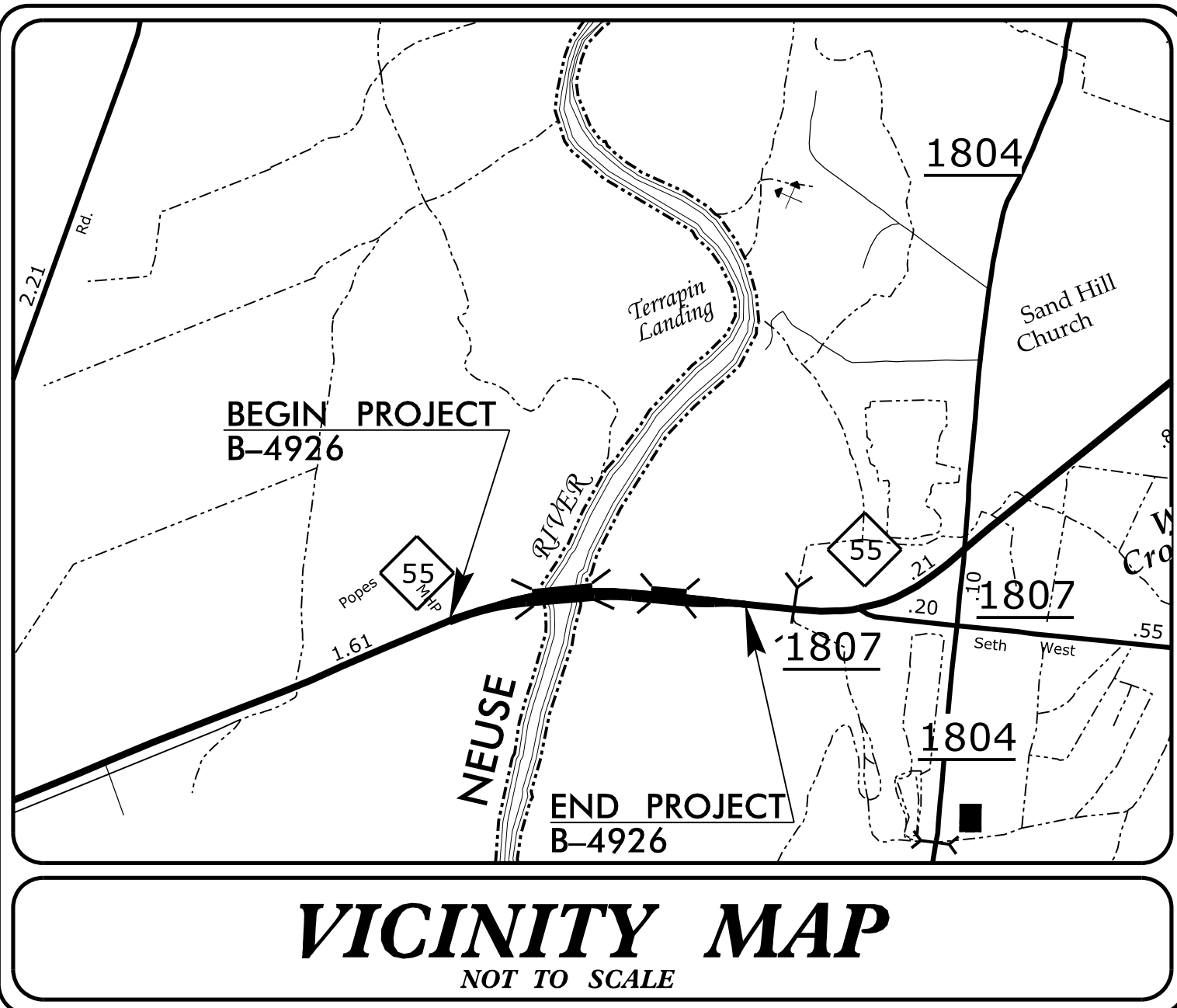


STATE	STATE PROJECT REFERENCE NO.	SHEET NO.	TOTAL SHEETS
N.C.	B-4926	EC-1	
STATE PROJ. NO.	F.A. PROJ. NO.	DESCRIPTION	
40163.1.2	N/A	PE	
40163.2.1	N/A	R/W & UTILITIES	

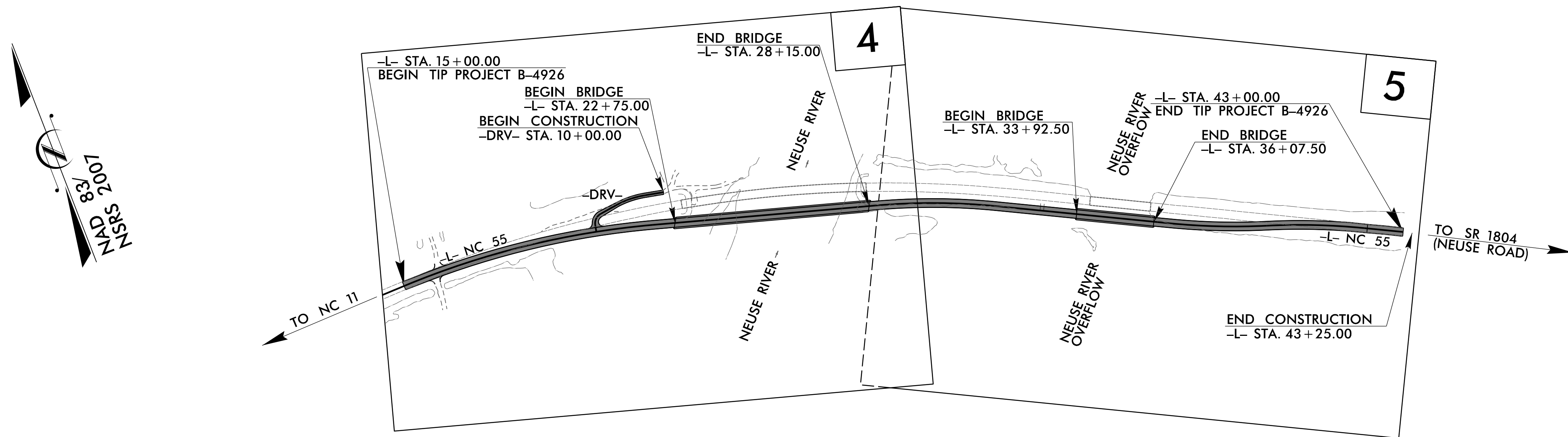
TIP PROJECT: B-4926



STATE OF NORTH CAROLINA
 DIVISION OF HIGHWAYS
 PLAN FOR PROPOSED
 HIGHWAY EROSION CONTROL
LENOIR COUNTY

LOCATION: BRIDGE NO. 20 AND BRIDGE NO. 34 ON NC 55
 OVER THE NEUSE RIVER

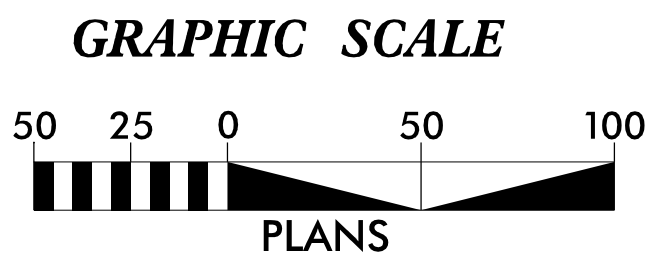
TYPE OF WORK: GRADING, DRAINAGE, PAVING, AND STRUCTURES



THIS PROJECT CONTAINS
 EROSION CONTROL PLANS
 FOR CLEARING AND
 GRUBBING PHASE OF
 CONSTRUCTION.

THIS PROJECT HAS
 BEEN DESIGNED TO
 SENSITIVE WATERSHED
 STANDARDS.

ENVIRONMENTALLY
 SENSITIVE AREA(S) EXIST
 ON THIS PROJECT
 Refer To E. C. Special Provisions
 for Special Considerations.



THESE EROSION AND SEDIMENT CONTROL PLANS COMPLY WITH
 THE APPLICABLE REGULATIONS SET FORTH BY THE NCG-010000
 GENERAL CONSTRUCTION PERMIT EFFECTIVE APRIL 1, 2019
 AND ISSUED BY THE NORTH CAROLINA DEPARTMENT OF
 ENVIRONMENTAL QUALITY DIVISION OF WATER RESOURCES.

TRANSYSTEMS
 1 Glenwood Avenue
 Raleigh, NC 27603
 Tel: 919.789.9977
 Fax: 919.789.9591
 License: F-0453

Prepared in the Office of:
TranSystems
 1 GLENWOOD AVE SUITE 600
 RALEIGH, NC 27603

Designed by:
Andrew M. Howell 3105
 NAME LEVEL III CERTIFICATION NO.

Roadway Standard Drawings
 The "Roadway Standard Drawings"- Roadway Design Unit - N. C.
 Department of Transportation - Raleigh, N. C., dated January 2024
 and the latest revision thereto are applicable to this project and by
 reference hereby are considered a part of these plans.