

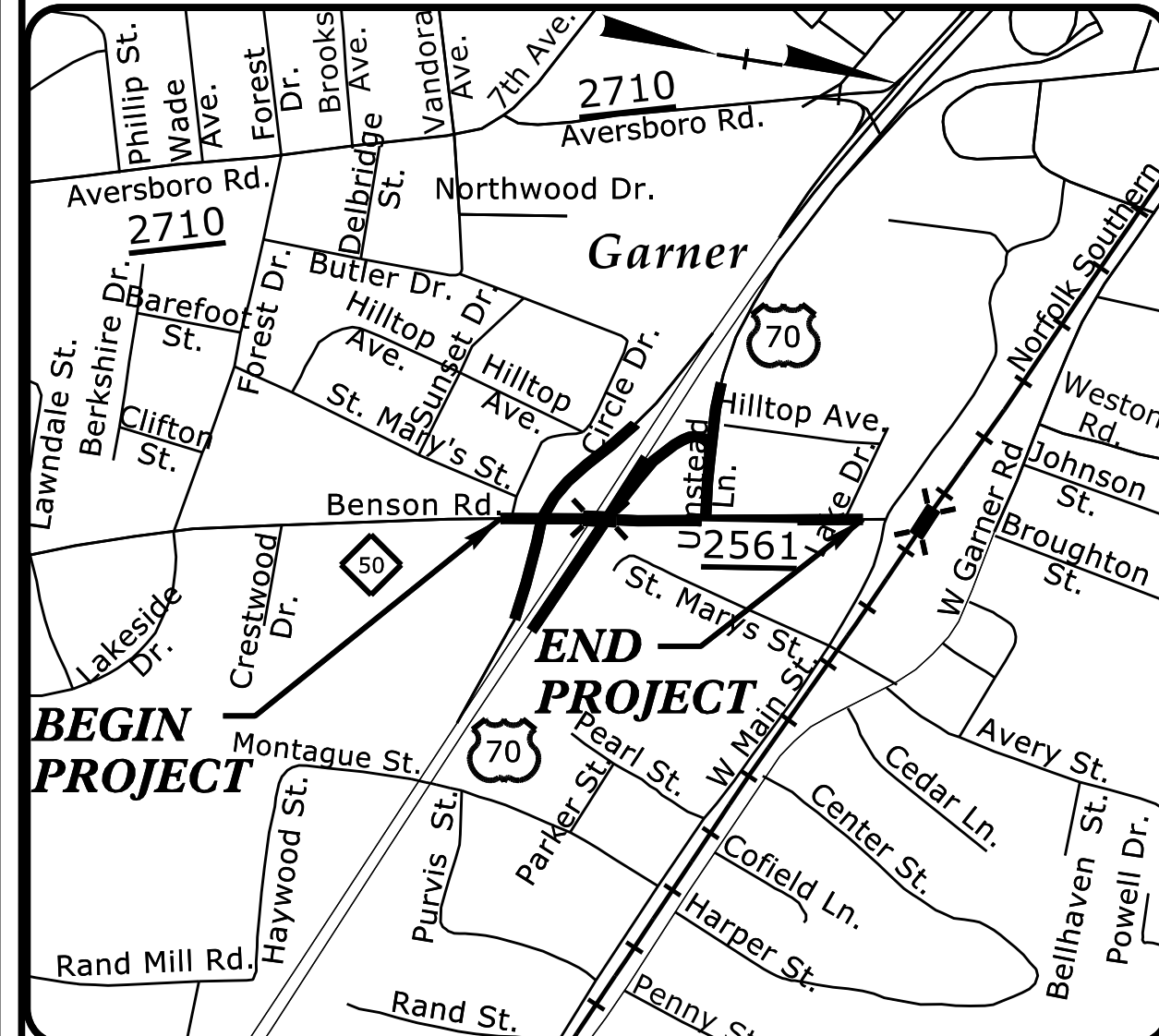
STATE	STATE PROJECT REFERENCE NO.	SHEET NO.	TOTAL SHEETS
N.C.	B-4654	EC-1	
STATE PROJ. NO.	F.A. PROJ. NO.	DESCRIPTION	
38454.1.2		PE	
38454.2.1		RW & UTILITIES	
38454.3.1	0070241	CONSTRUCTION	

STATE OF NORTH CAROLINA  
DIVISION OF HIGHWAYS

**WAKE COUNTY**  
PLAN FOR PROPOSED  
HIGHWAY EROSION CONTROL

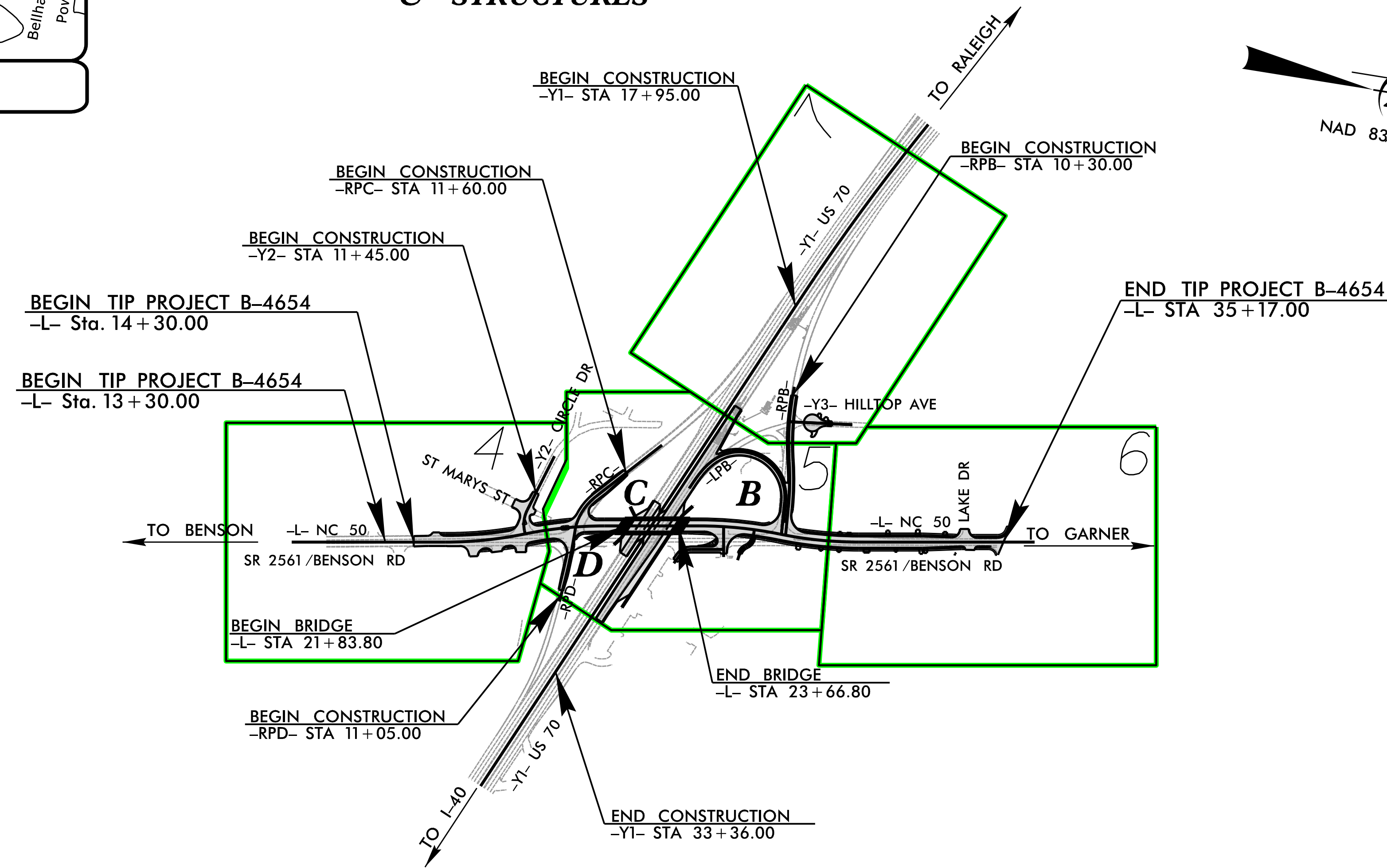
LOCATION: REPLACE BRIDGE 69 OVER US 70 ON NC 50 (BENSON ROAD)

TYPE OF WORK: GRADING, PAVING, DRAINAGE, RETAINING WALLS & STRUCTURES



VICINITY MAP  
NOT TO SCALE

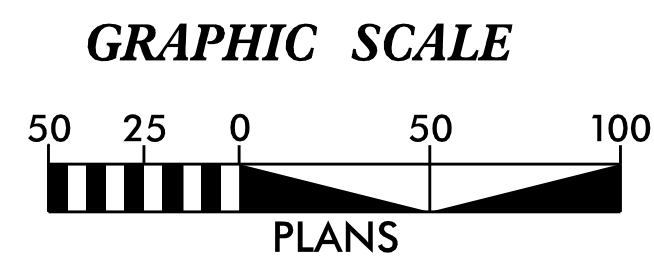
See Sheet 1A For Index of Sheets  
See Sheet 1B For Conventional Symbols



THIS PROJECT CONTAINS EROSION CONTROL PLANS FOR CLEARING AND GRUBBING PHASE OF CONSTRUCTION.

THIS PROJECT HAS BEEN DESIGNED TO SENSITIVE WATERSHED STANDARDS.

ENVIRONMENTALLY SENSITIVE AREA(S) EXIST ON THIS PROJECT  
Refer To E. C. Special Provisions for Special Considerations.



THESE EROSION AND SEDIMENT CONTROL PLANS COMPLY WITH THE APPLICABLE REGULATIONS SET FORTH BY THE NCG-010000 GENERAL CONSTRUCTION PERMIT EFFECTIVE APRIL 1, 2019 AND ISSUED BY THE NORTH CAROLINA DEPARTMENT OF ENVIRONMENTAL QUALITY DIVISION OF WATER RESOURCES.



Prepared In the Office of:  
**AECOM**  
Firm License No. F-0342  
5438 Wade Park Boulevard, Suite 200  
Raleigh NC 27607  
+1-919-461-1100

Designed by:  
**RENE REMY, CPESC, CPSWQ** 3125  
NAME LEVEL III CERTIFICATION NO.

Roadway Standard Drawings

The "Roadway Standard Drawings"- Roadway Design Unit - N. C. Department of Transportation - Raleigh, N. C., dated January 2024 and the latest revision thereto are applicable to this project and by reference hereby are considered a part of these plans.

CONTRACT: C204410 TIP PROJECT: B-4654