

09/08/99

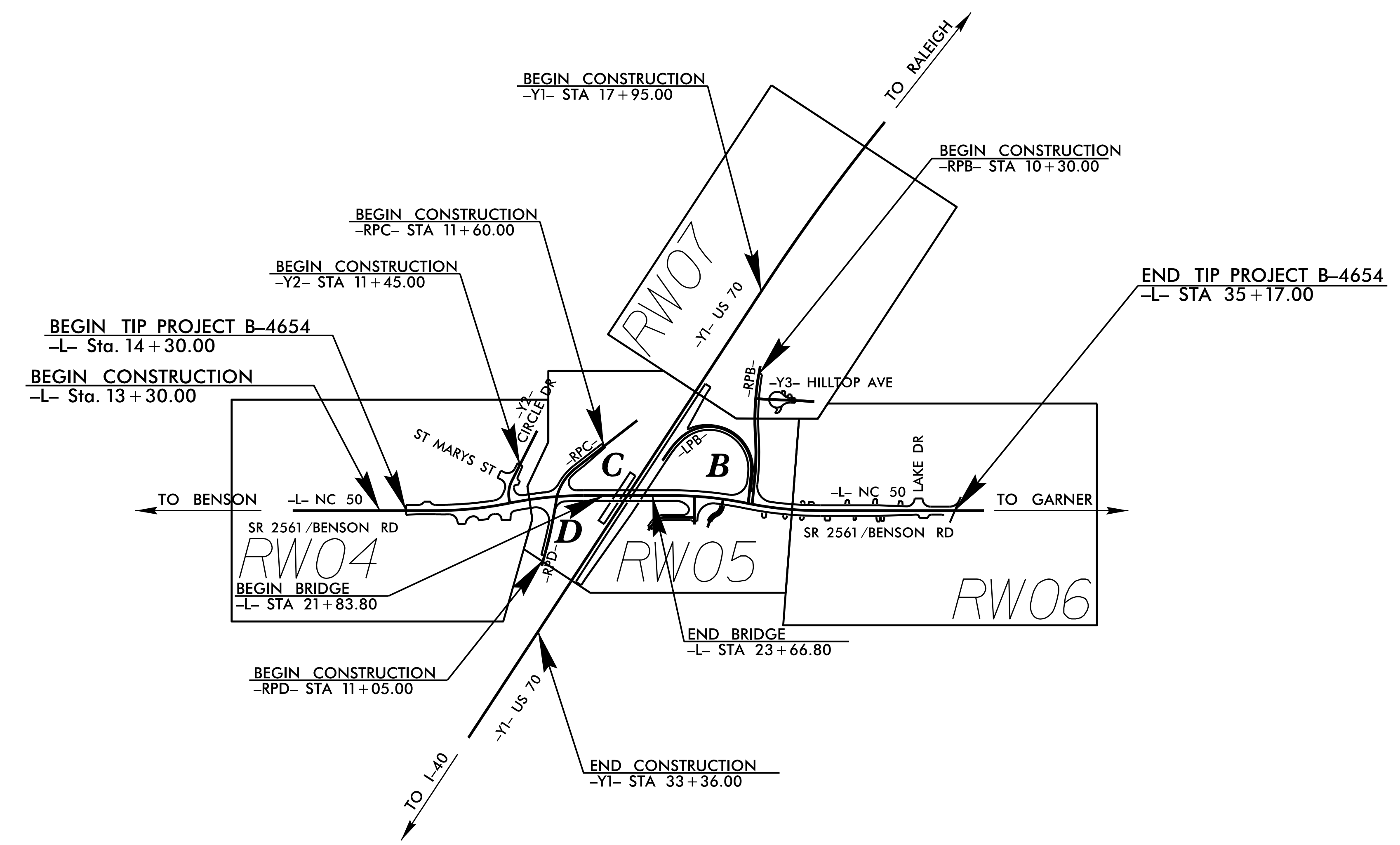
TIP PROJECT: B-4654

STATE OF NORTH CAROLINA  
DIVISION OF HIGHWAYS

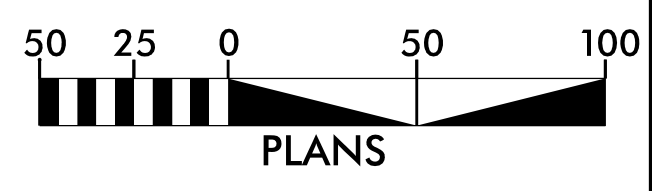
SURVEY CONTROL, EXISTING CENTERLINES,  
RIGHT OF WAY, EASEMENTS AND PROPERTY TIES

WAKE COUNTY

STATE	STATE PROJECT REFERENCE NO.	SHEET NO.	TOTAL SHEETS
N.C.	B-4654	RW01	10



GRAPHIC SCALE



DATUM DESCRIPTION

THE LOCALIZED COORDINATE SYSTEM DEVELOPED FOR THIS PROJECT IS BASED ON THE STATE PLANE COORDINATES ESTABLISHED BY NCGS FOR MONUMENT "B4654-2" WITH NAD 1983/NA 2011 STATE PLANE GRID COORDINATES OF NORTHING: 711128.630(ft) EASTING: 2114957.243(ft) ELEVATION: 348.75(ft)

THE AVERAGE COMBINED GRID FACTOR USED ON THIS PROJECT (GROUND TO GRID) IS: 0.9998923. (1/X= 1.00010767)

THE N.C. LAMBERT GRID BEARING AND LOCALIZED HORIZONTAL GROUND DISTANCE FROM "B4654-2" TO -L- STATION 10+00.00 IS S 25° 37' 37.61" E 96.43(ft)

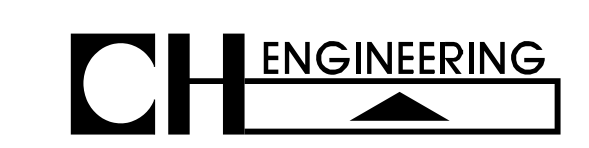
ALL LINEAR DIMENSIONS ARE LOCALIZED HORIZONTAL DISTANCES VERTICAL DATUM USED IS NAVD 88 GEOID 12

Prepared in the Office of:

2018 STANDARD SPECIFICATIONS


RIGHT OF WAY DATE:  
NOVEMBER 2, 2018

LETTING DATE:  
JUNE 18, 2019




3220 GLEN ROYAL RD. RALEIGH, NC 27617  
TEL. (919) 788-0224 FAX (919) 788-0232  
CORPORATE LICENSE # P-0189

PROFESSIONAL LAND SURVEYOR



SIGNATURE: \_\_\_\_\_ Date: \_\_\_\_\_



\$\$\$\$\$SYTIME\$\$\$\$\$  
\$\$\$\$\$DCN\$\$\$\$\$  
\$\$\$\$\$SERNAME\$\$\$\$\$