

*U-5112 POTTER ROAD AND PLEASANT PLAINS ROAD  
CROSS SECTION INDEX*

*CROSS SECTION SUMMARY SHEET*

*-L- POTTER ROAD*

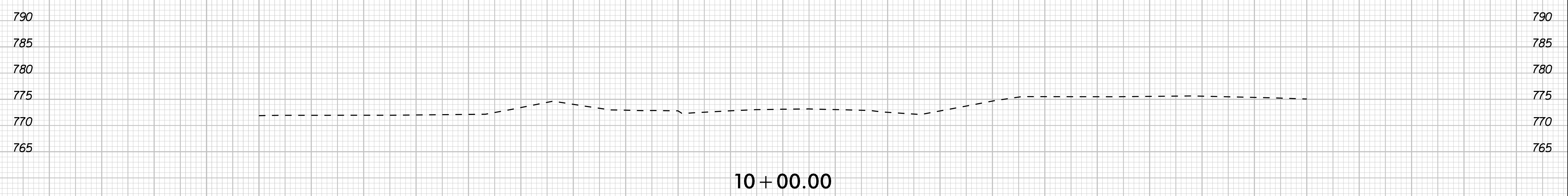
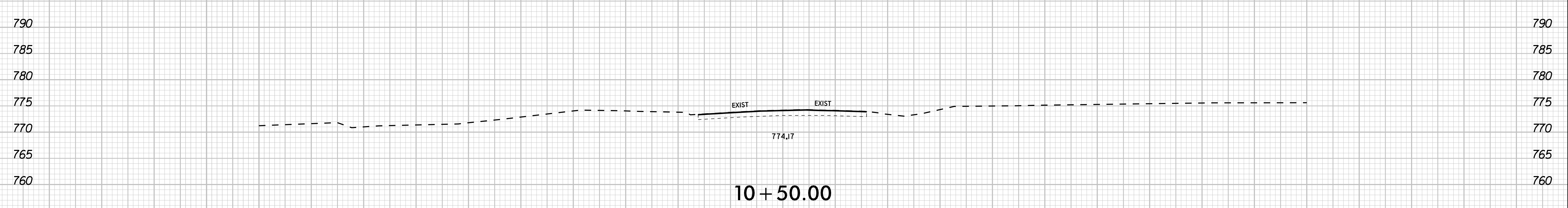
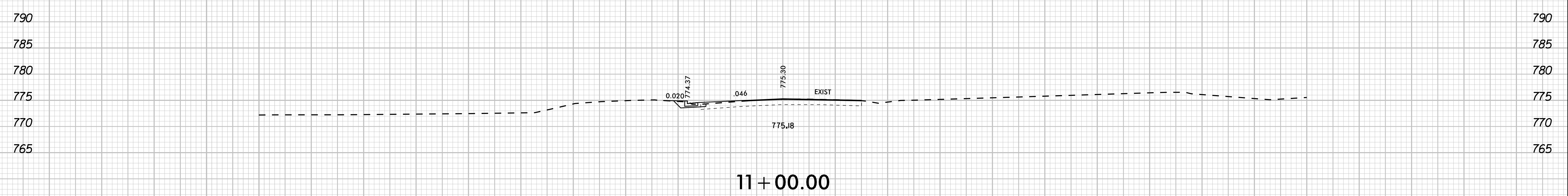
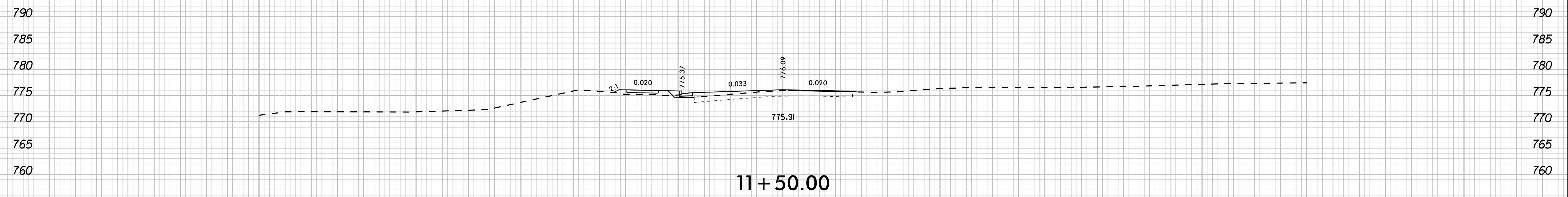
*-YI- PLEASANT PLAINS ROAD*

*X-1A*

*X-1 THRU X-11*

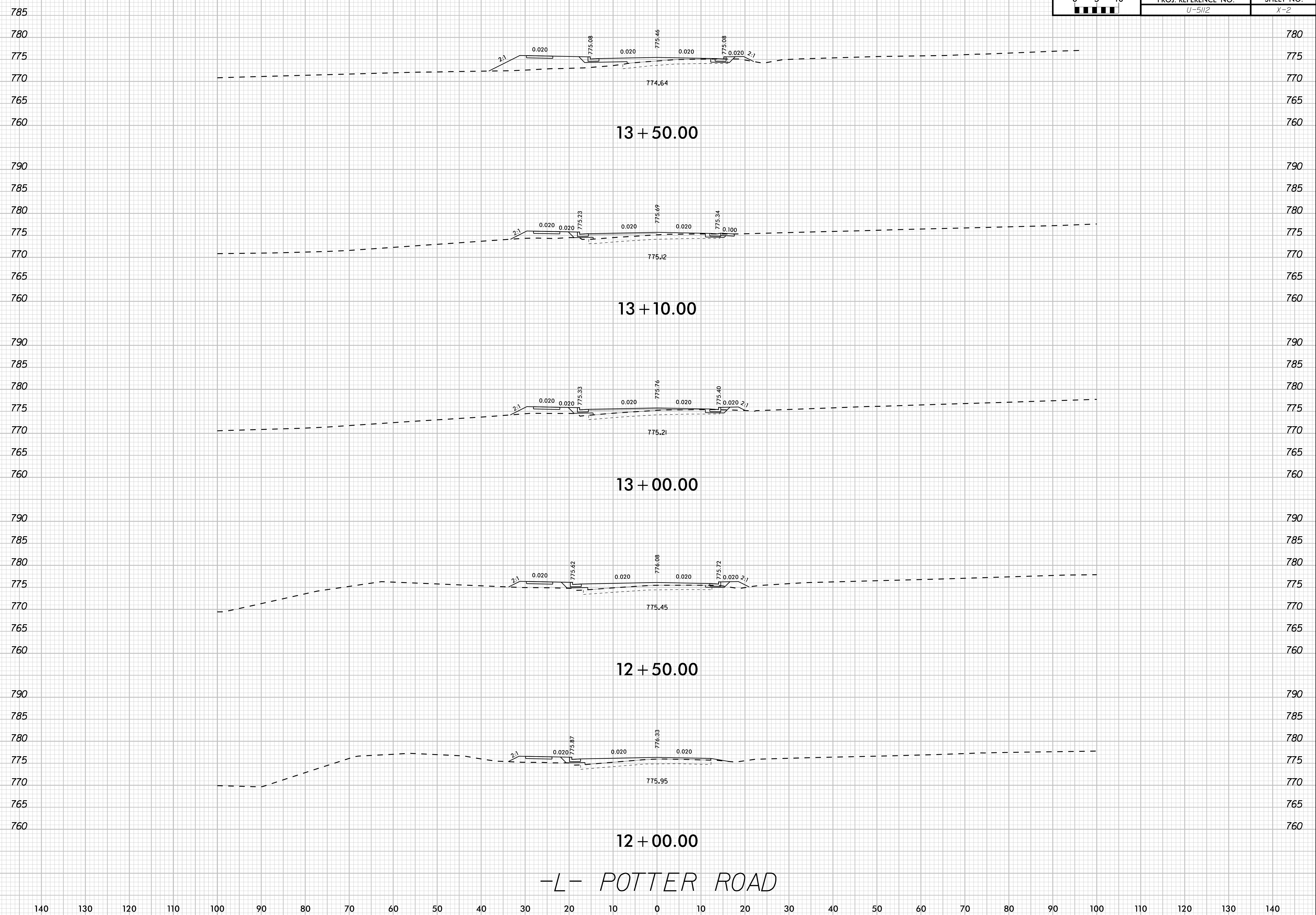
*X-12 THRU X-19*





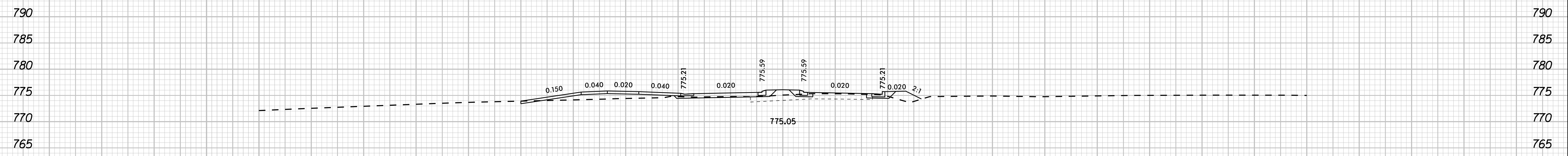
-L- POTTER ROAD

06/25/2021

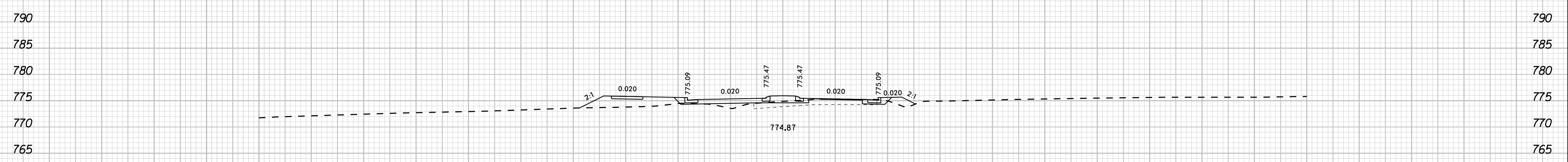


-L- POTTER ROAD

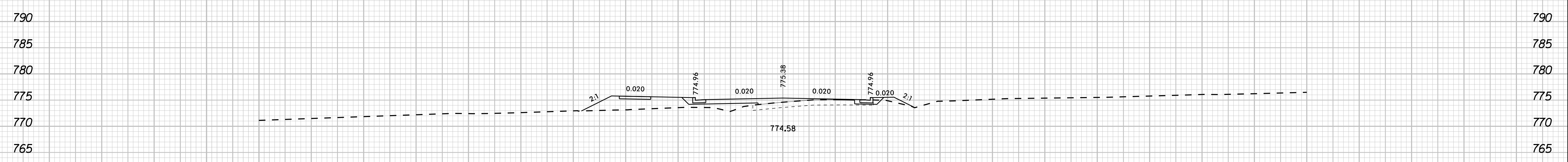
06/25/2021



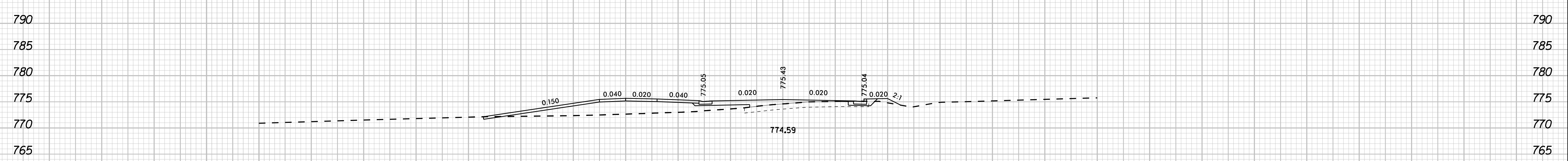
14 + 76.15



14 + 50.00



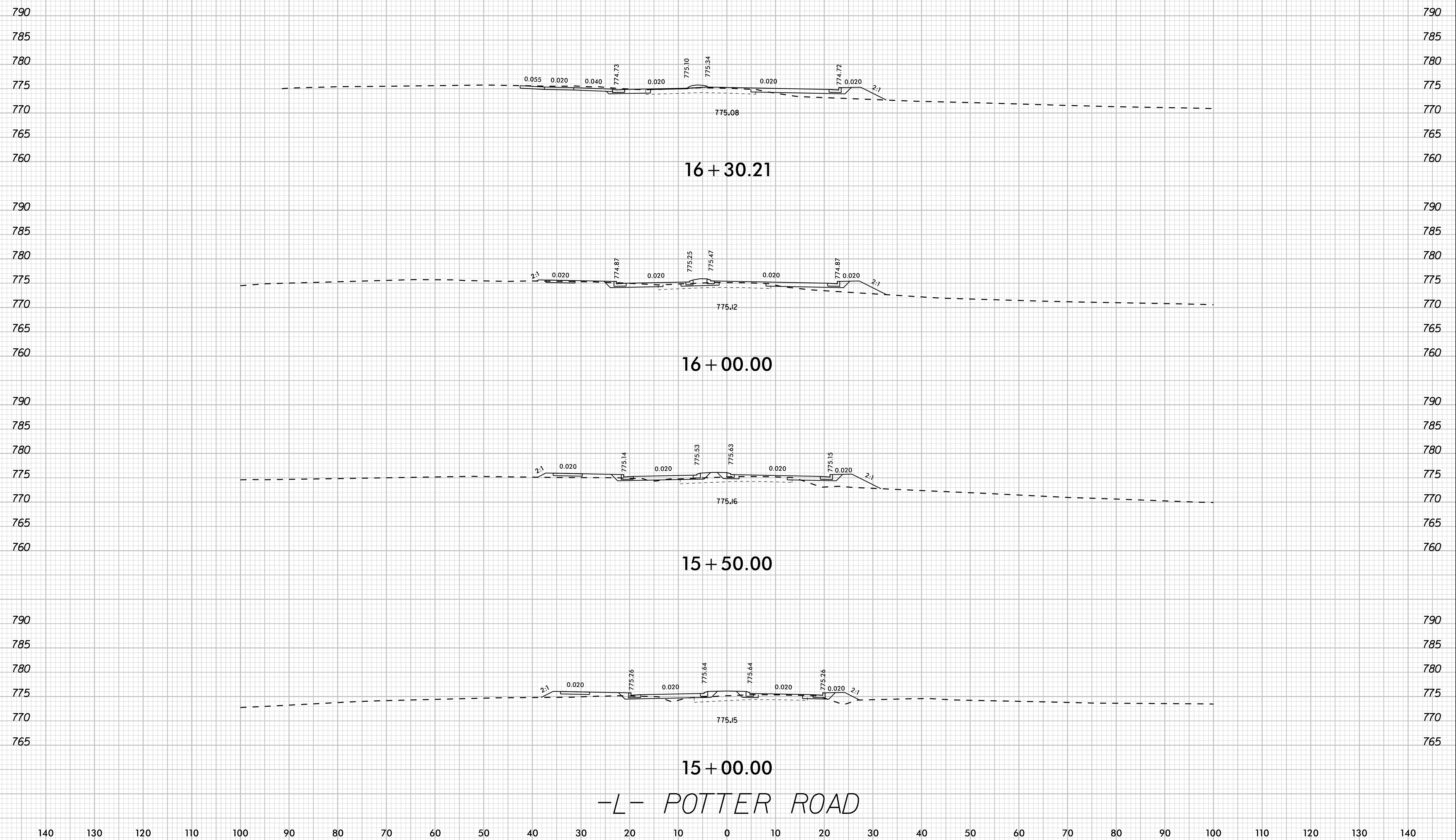
14 + 00.00



13 + 60.00

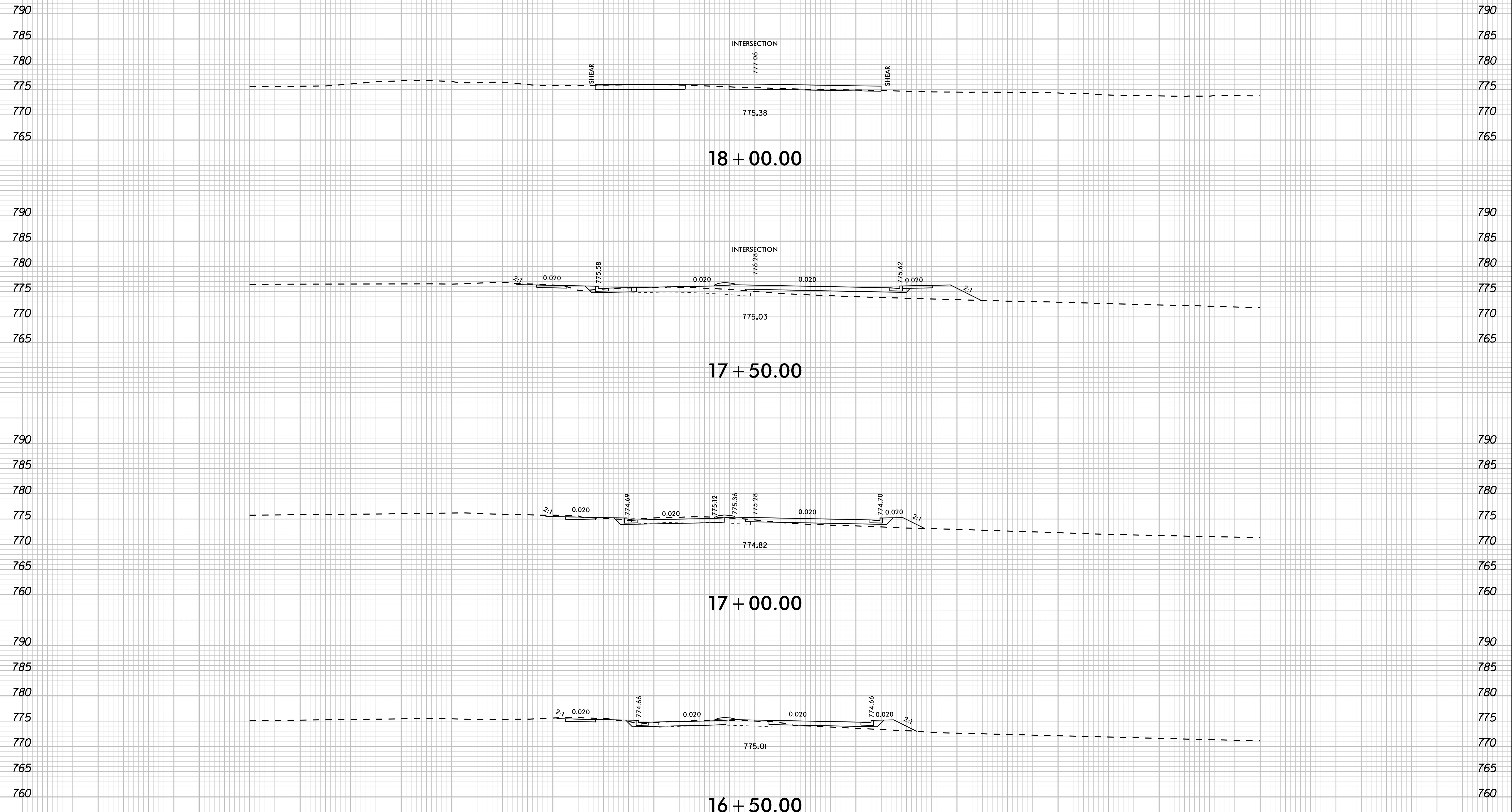
-L- POTTER ROAD

06/25/2021



-L- POTTER ROAD

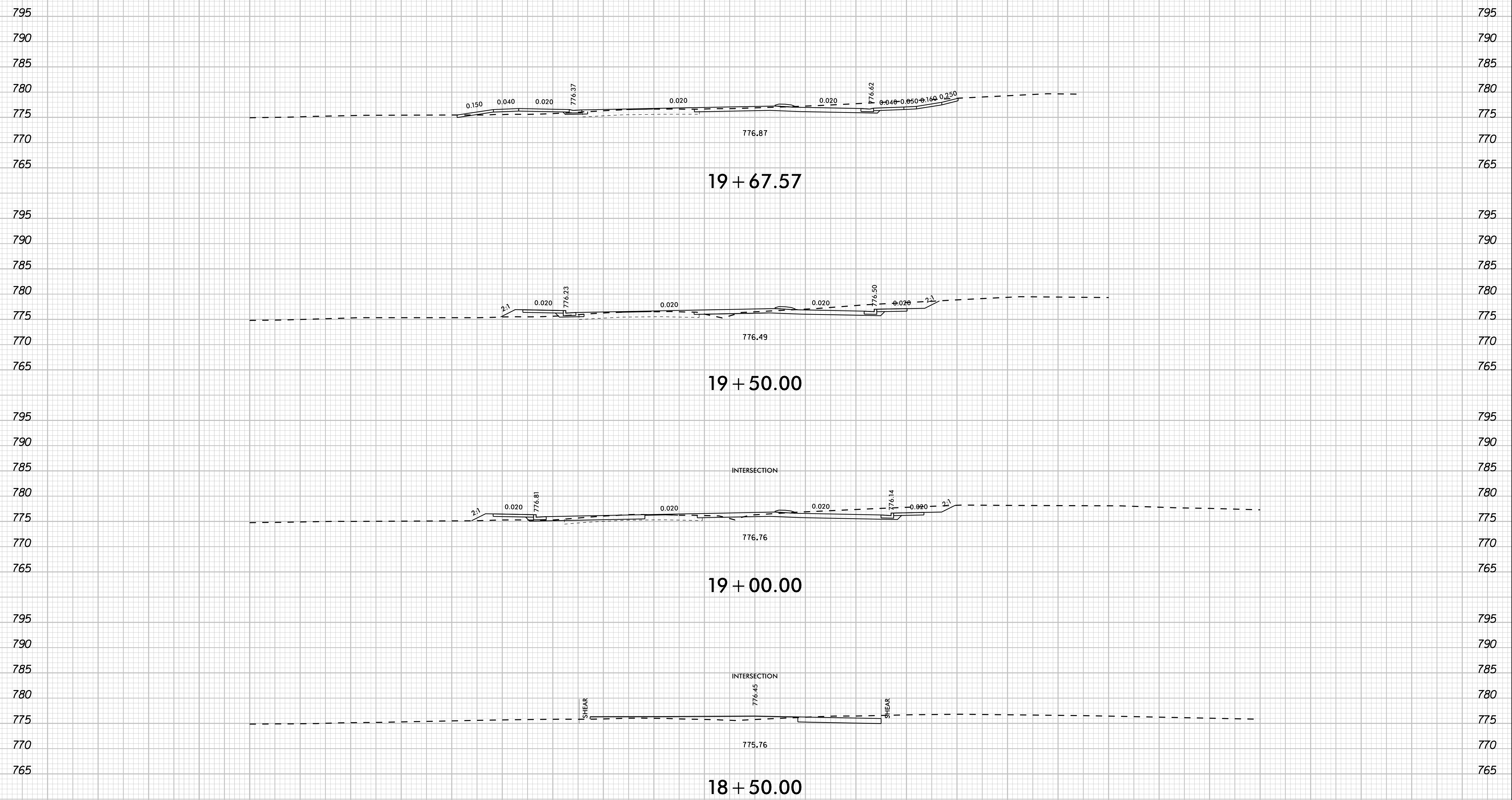
06/25/2021



-L- POTTER ROAD

06/25/2021

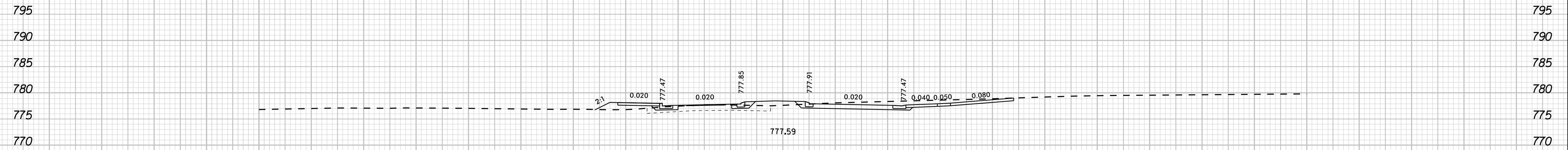
140 130 120 110 100 90 80 70 60 50 40 30 20 10 0 10 20 30 40 50 60 70 80 90 100 110 120 130 140



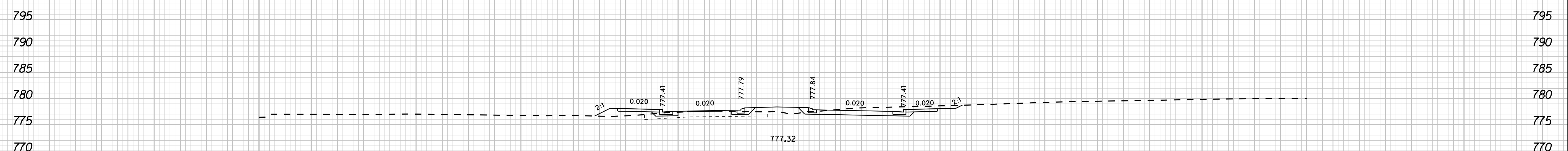
-L- POTTER ROAD

06/25/2021

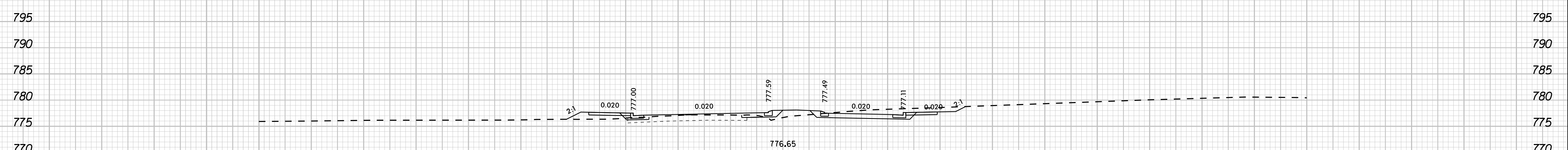




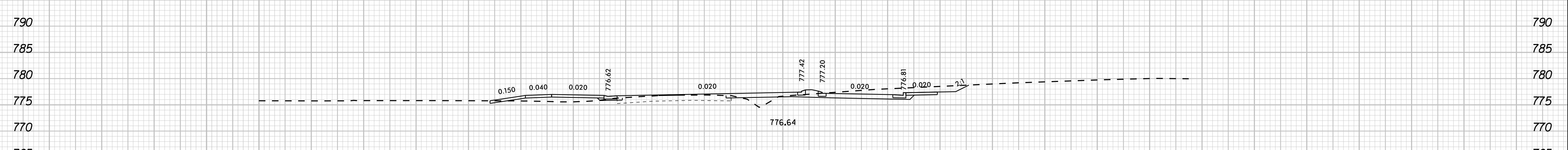
21+08.00



21+00.00



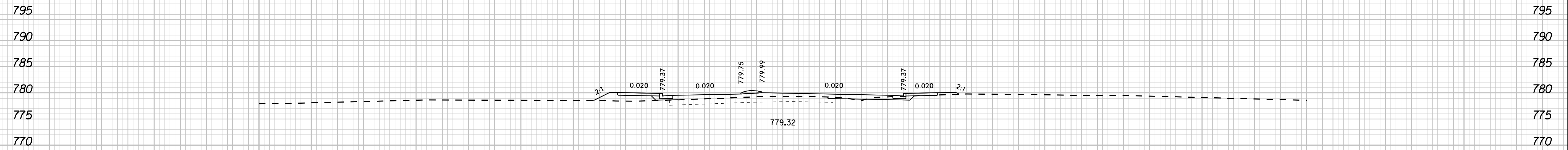
20+50.00



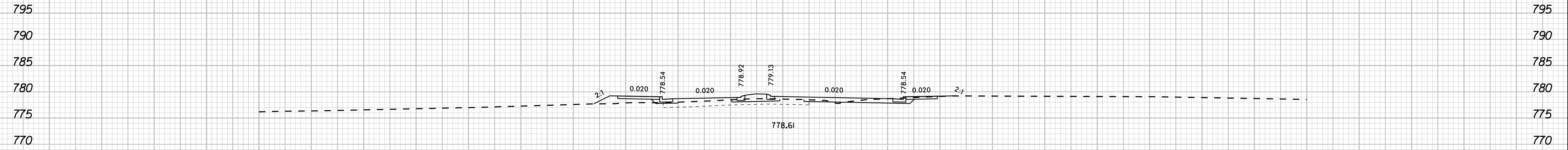
20+00.00

-L- POTTER ROAD

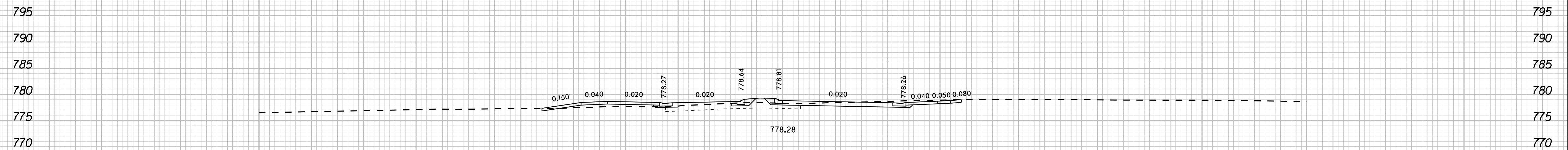
06/25/2021



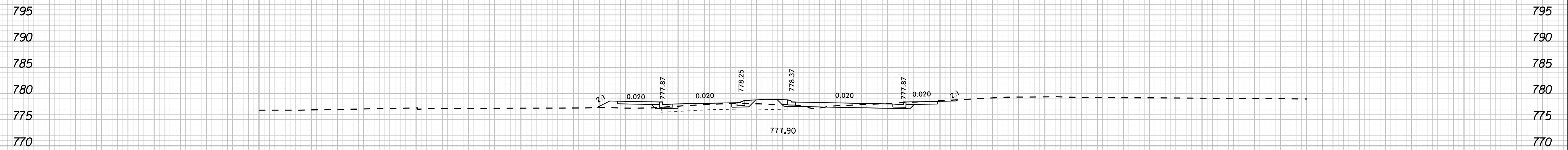
22 + 50.00



22 + 00.00



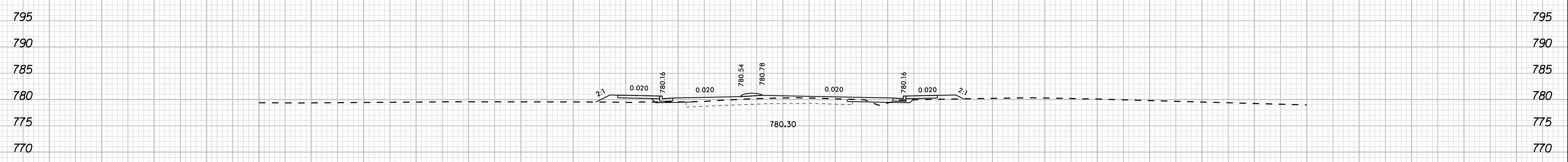
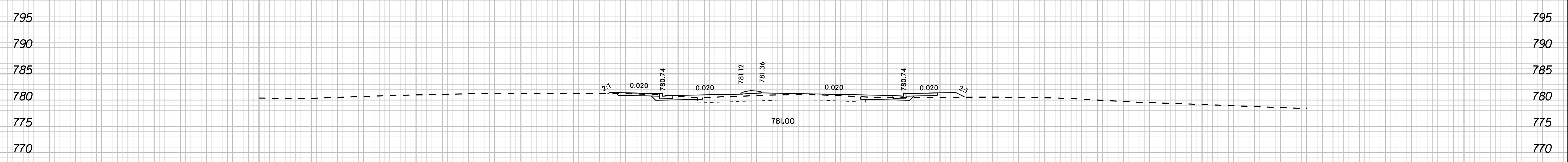
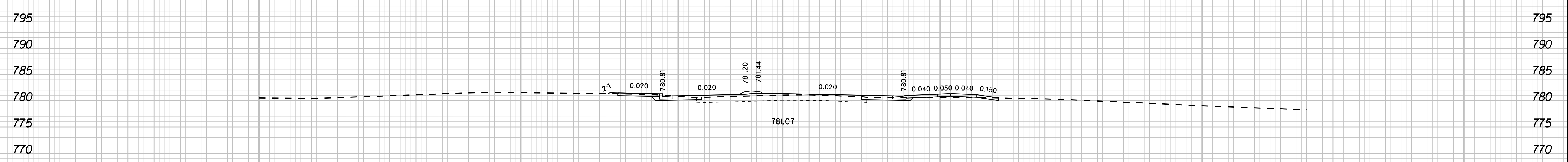
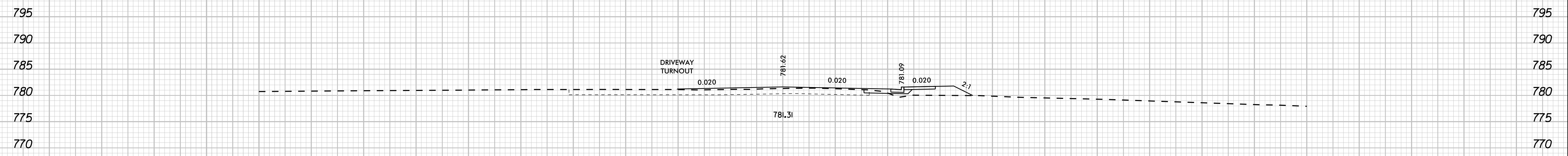
21 + 80.69



21 + 50.00

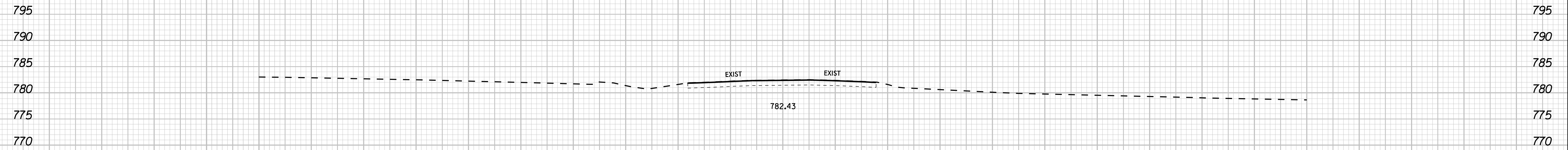
-L- POTTER ROAD

06/25/2021

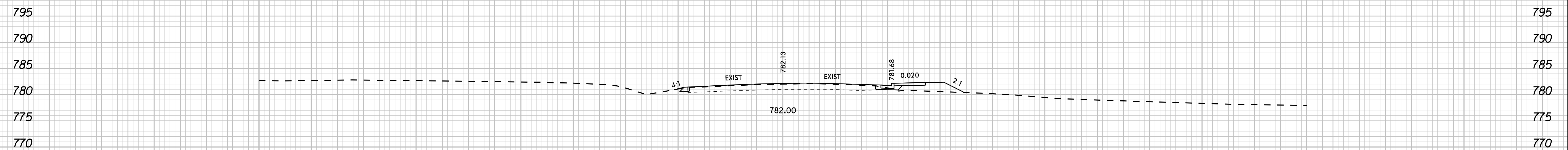


-L- POTTER ROAD

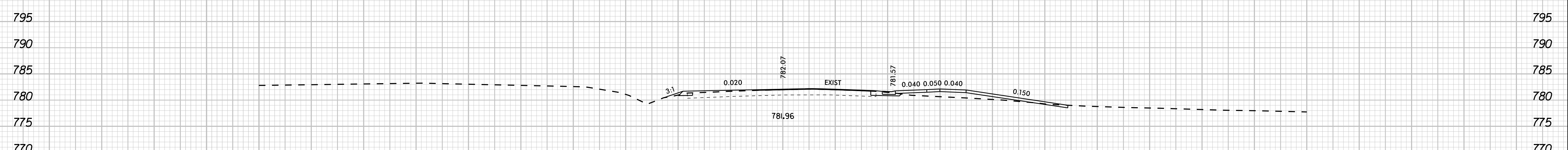
06/25/2021



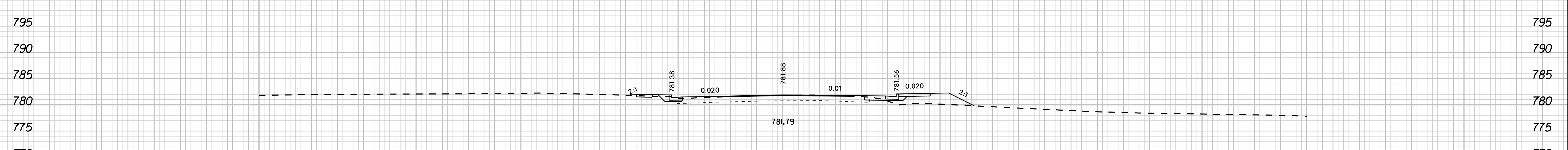
25 + 50.00



25 + 00.00



24 + 85.50



24 + 50.00

-L- POTTER ROAD

06/25/2021

795  
790  
785  
780  
775  
770

795  
790  
785  
780  
775  
770

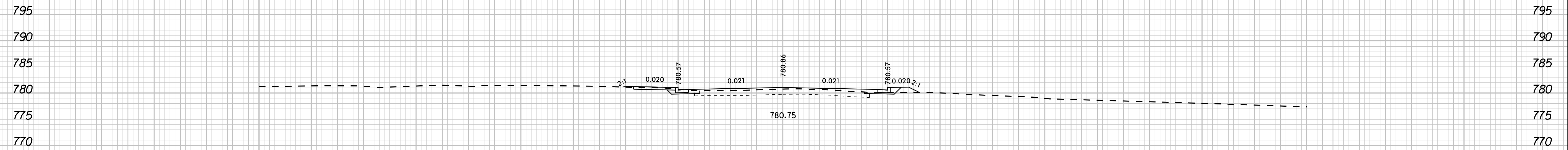
782.75

26 + 00.00

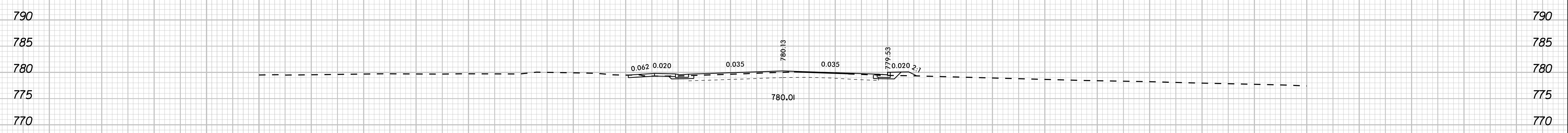
-L- POTTER ROAD

140 130 120 110 100 90 80 70 60 50 40 30 20 10 0 10 20 30 40 50 60 70 80 90 100 110 120 130 140

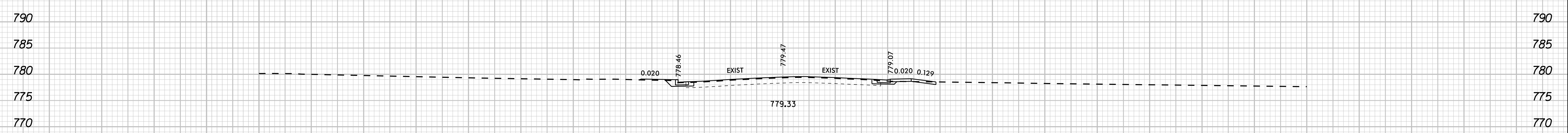
06/25/2021



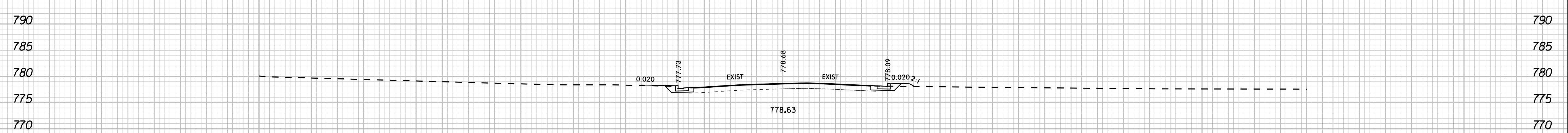
13 + 00.00



12 + 50.00



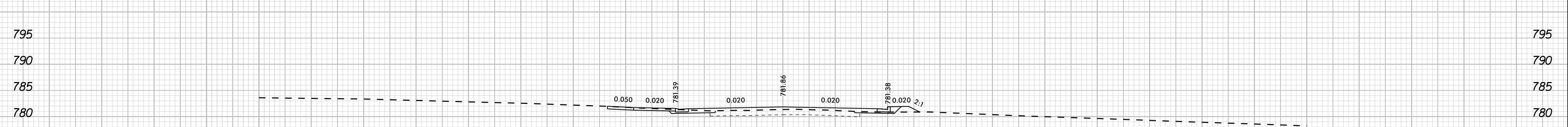
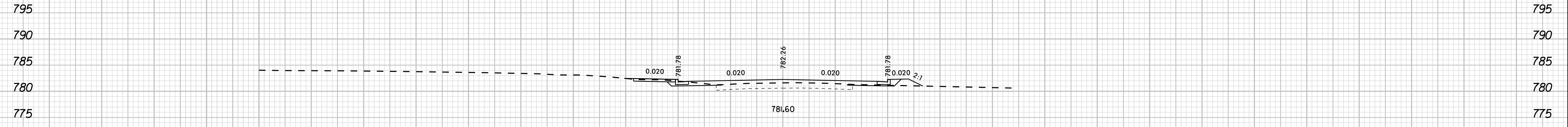
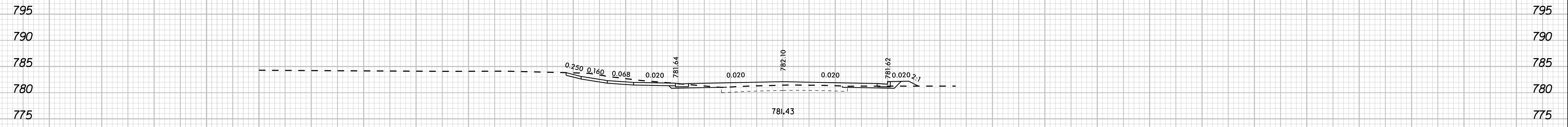
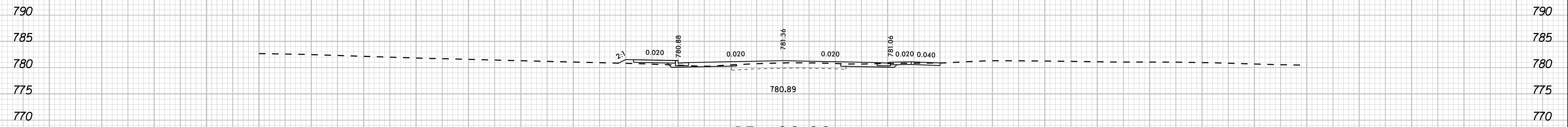
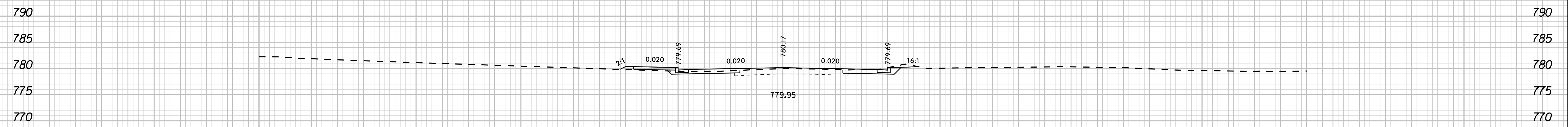
12 + 00.00



11 + 50.00

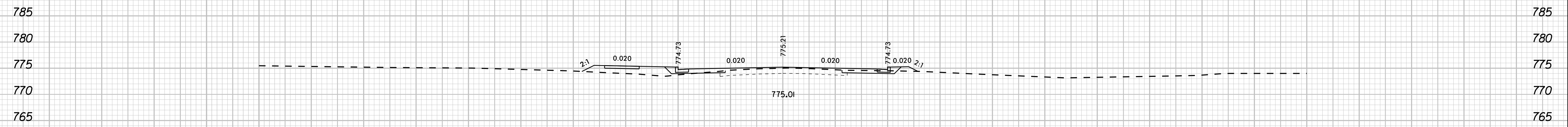
-YI- PLEASANT PLAINS ROAD

06/25/2021

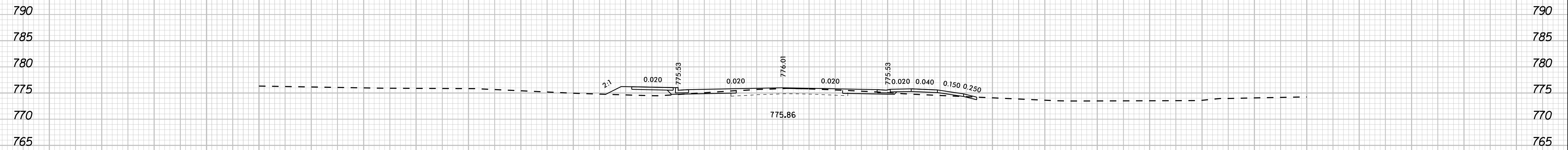


-YI- PLEASANT PLAINS ROAD

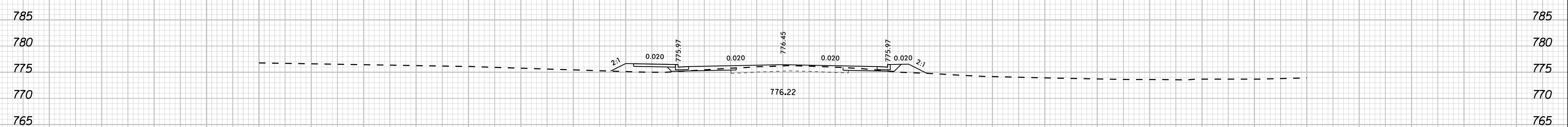
06/25/2021



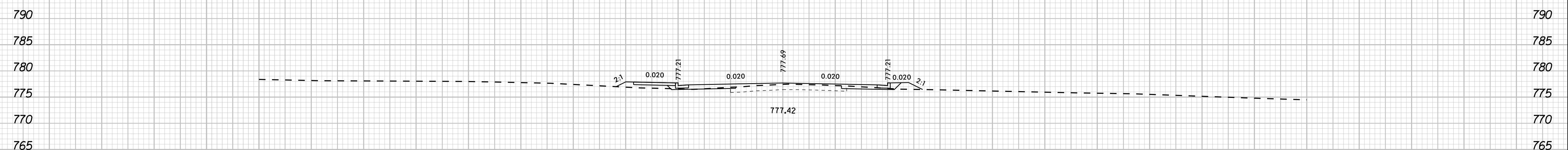
17 + 50.00



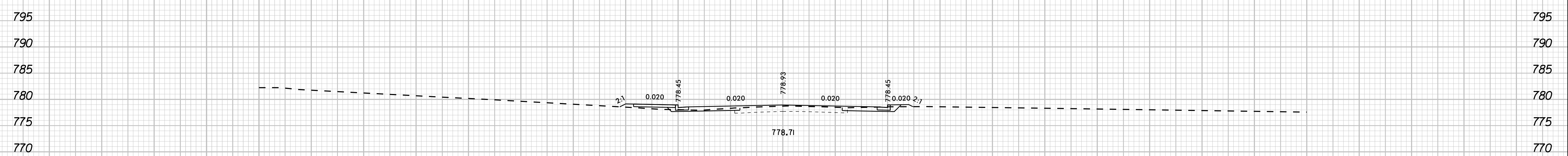
17 + 17.58



17 + 00.00



16 + 50.00

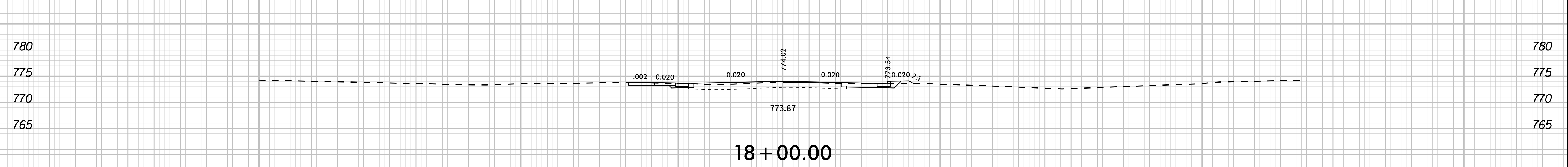
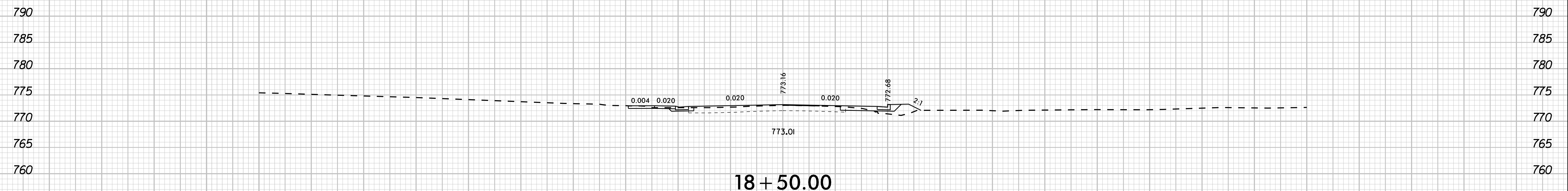
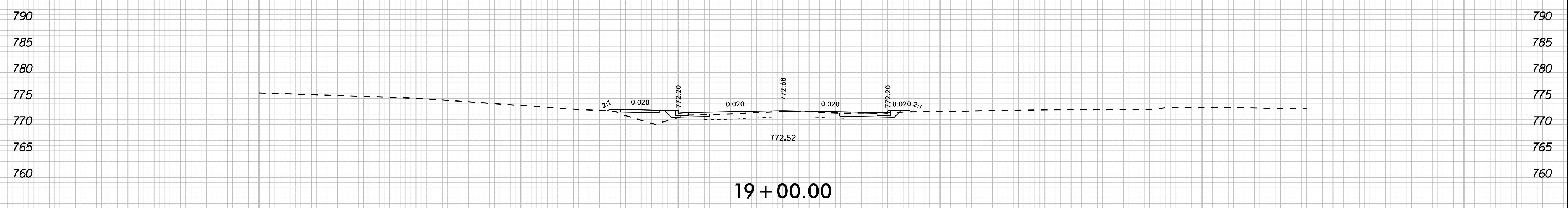
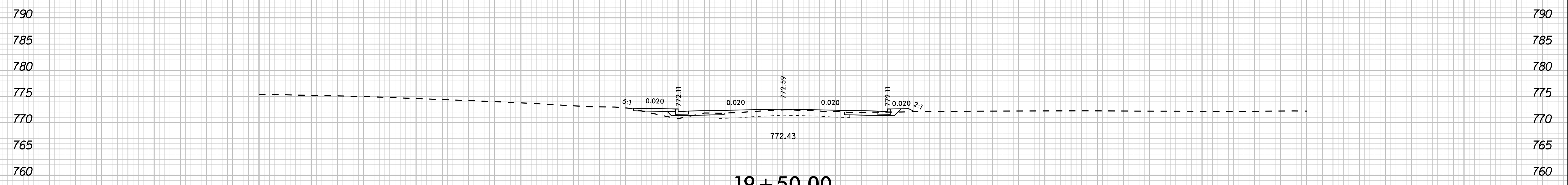
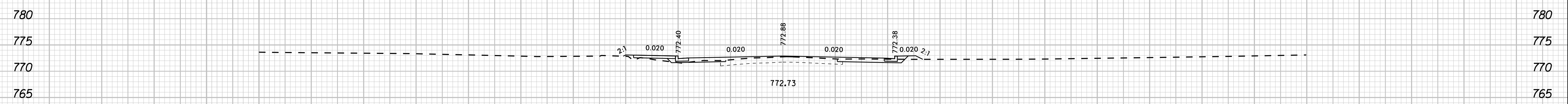


16 + 00.00

-YI- PLEASANT PLAINS ROAD

06/25/2021

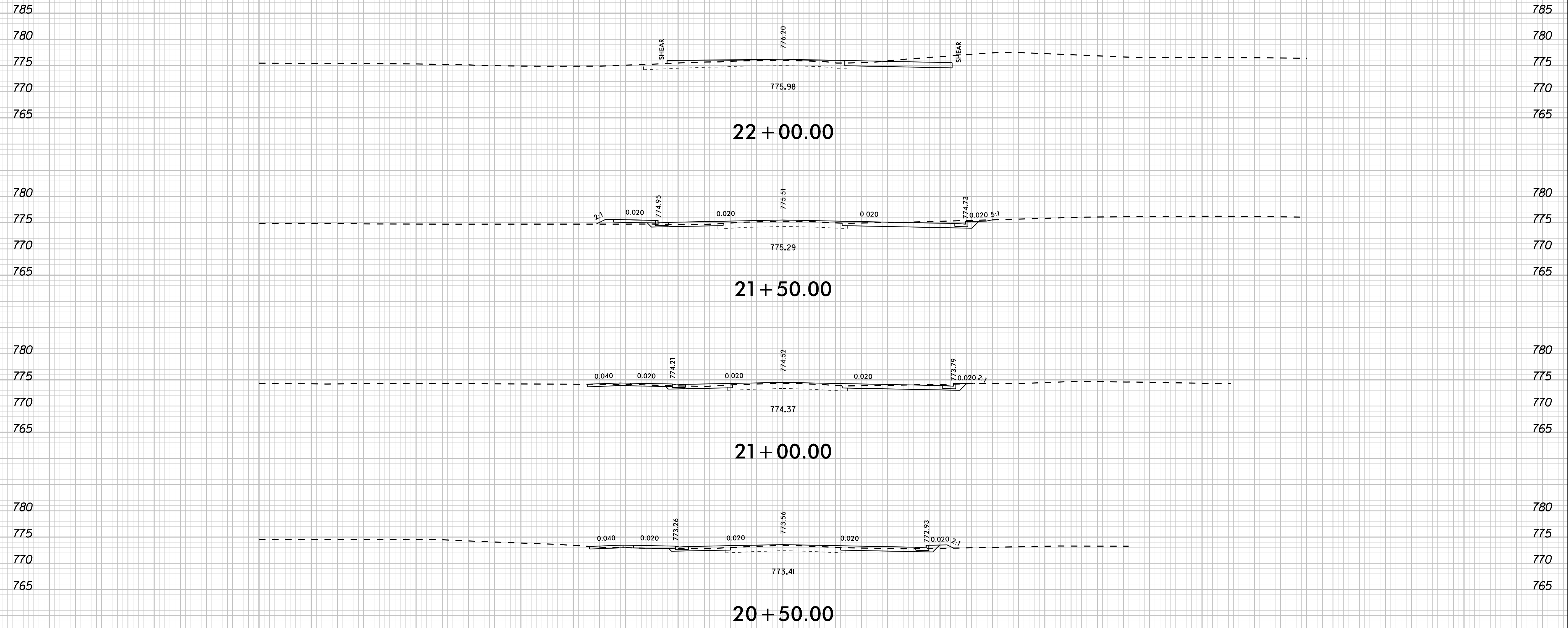




-YI- PLEASANT PLAINS ROAD

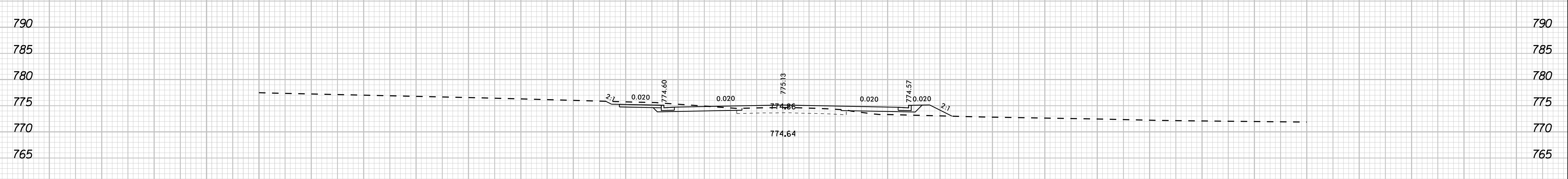
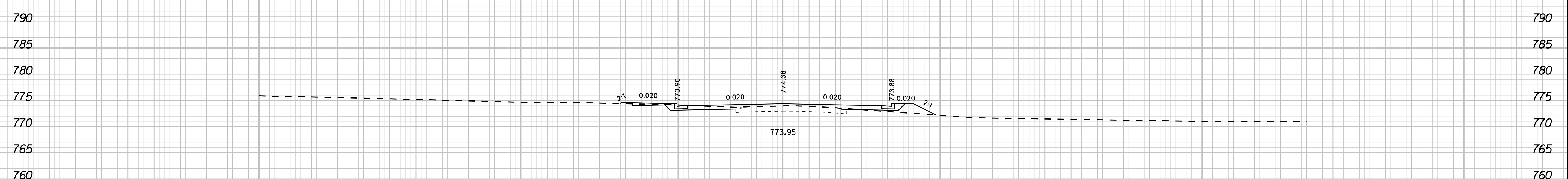
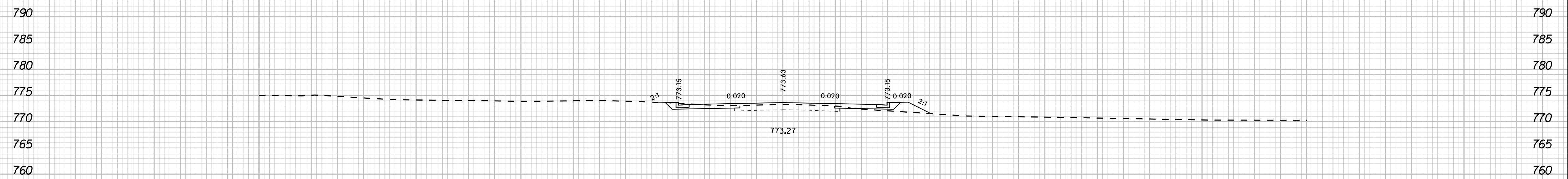
06/25/2021

**INTERSECTION**  
**SEE -L- SECTIONS Sta. 22 + 26.42**  
**TO Sta. 22 + 83.76**



-YI- PLEASANT PLAINS ROAD

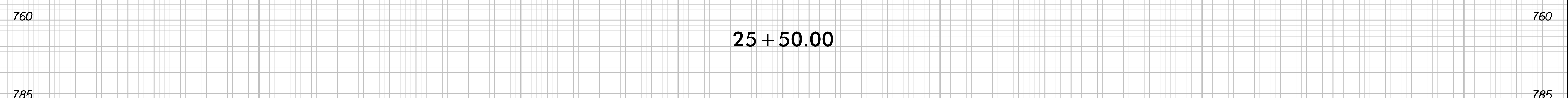

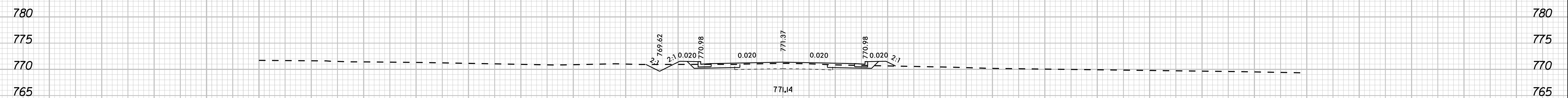
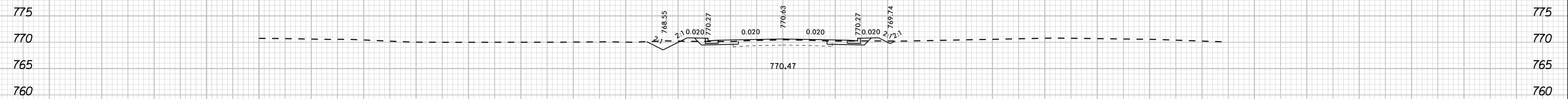
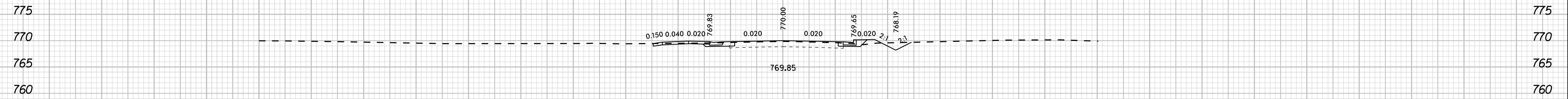
06/25/2021



INTERSECTION  
SEE -L- SECTIONS Sta. 22 + 26.42  
TO Sta. 22 + 83.76

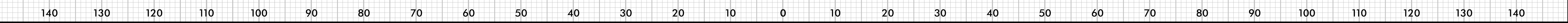
-YI- PLEASANT PLAINS ROAD

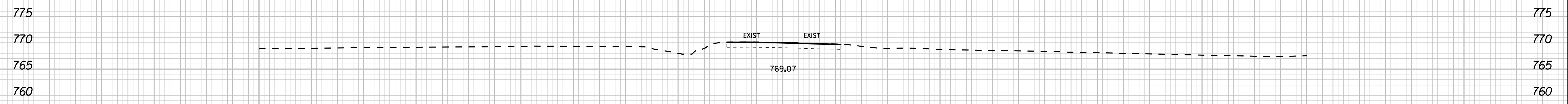
06/25/2021



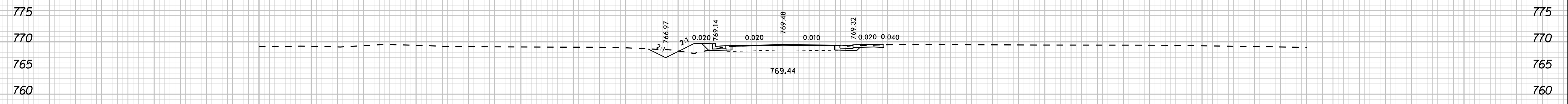
-YI- PLEASANT PLAINS ROAD

06/25/2021





28 + 00.00



27 + 50.00

-YI- PLEASANT PLAINS ROAD

06/25/2021