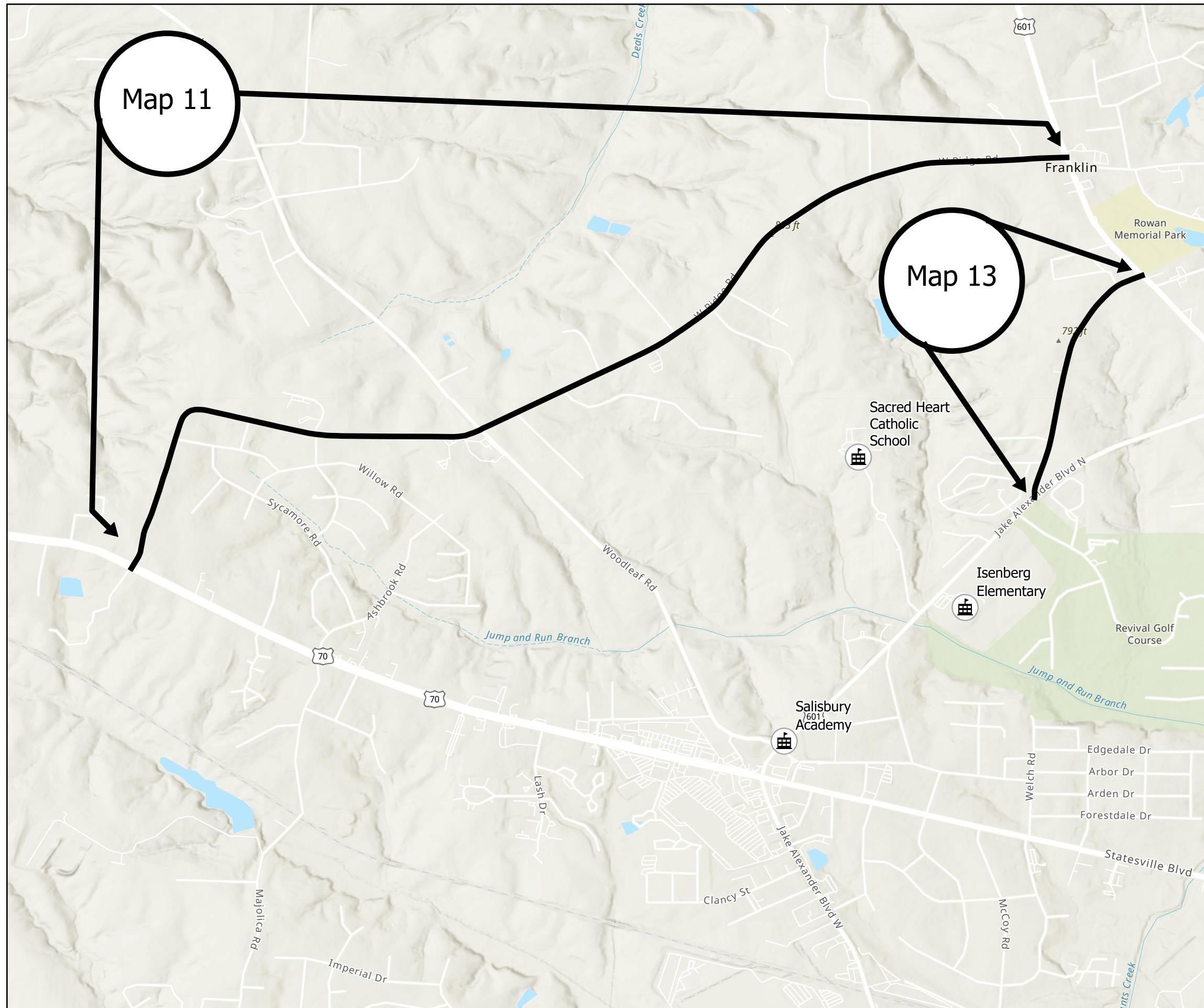






PROJECT REFERENCE NO.	SHEET NO.
2024CPT.09.07.10801 2024CPT.09.08.20801	8

Map 11 Enon Church Rd/ W Ridge Rd
SR1944
From US70 to US601
Mill 0-11/2" incidental milling
beginning, end and at all SR
intersections
Pave 11/2" S9.5B

Map 13 White Farm Rd SR1941
From US601 to US601
Mill 0-11/2" incidental milling
beginning, end and at all SR
intersections
Pave S9.5B



Legend

-  Rowan2024
-  Public_Schools
-  Non_Public_Schools
-  bridges_Maps



ROWAN COUNTY
NORTH CAROLINA