





PROJECT REFERENCE NO.	SHEET NO.
2024CPT.09.07.10801 2024CPT.09.08.20801	5

Map 7 Summit Park Dr SR2667  
 From E Ritchie Rd SR2574 to Julian Rd  
 SR2528  
 Mill 1 1/2" entire width  
 Pave 1 1/2" S9.5B

Map 8 Corporate Center Dr SR2679  
 From Old Concord Rd SR1002 to  
 Summit Park Dr SR2667  
 Mill 1 1/2" entire width  
 Pave 1 1/2" S9.5B

Map 12 E Ritchie Rd SR2574  
 From Old Concord Rd SR1002 to EOM  
 Mill 0-1 1/2" incidental milling at  
 beginning, end and all SR intersections  
 Pave 1 1/2" S9.5B

### Legend

-  Rowan2024
-  Public\_Schools
-  Non\_Public\_Schools
-  bridges\_Maps

