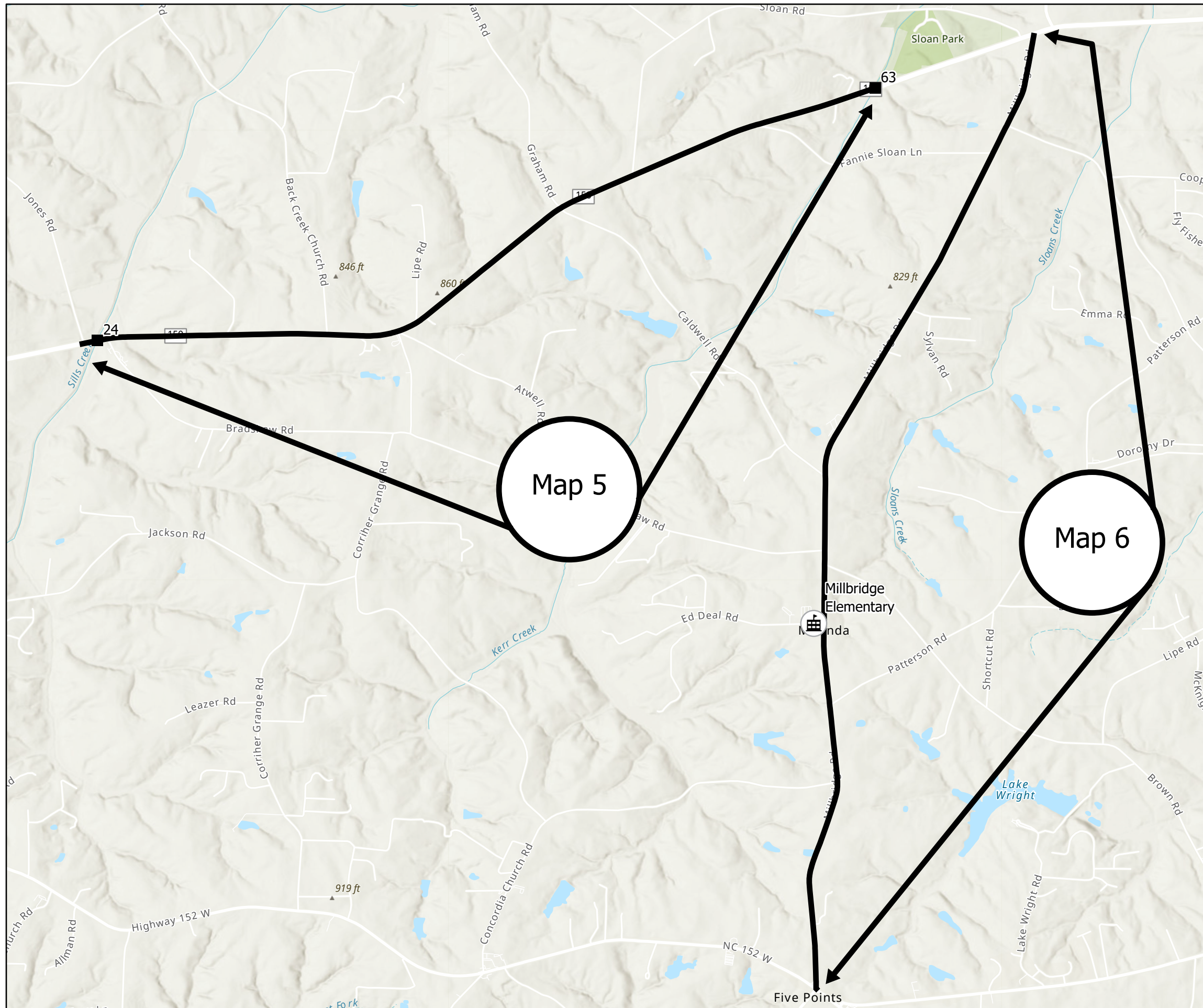






PROJECT REFERENCE NO.	SHEET NO.
2024CPT.09.07.10801	4
2024CPT.09.08.20801	

Map 5 NC150
 From Bridge # 63 to Jones Rd SR1760
 Mill 11/2" entire width
 Matcoat #67s entire width
 Pave 11/2" S9.5C

Map 6 Millbridge Rd SR1350
 From NC152 to NC150
 Mill 11/2" entire width
 Matcoat #67s entire width
 Pave 11/2" S9.5B



Legend

-  Rowan2024
-  Public_Schools
-  Non_Public_Schools
-  bridges_Maps



ROWAN COUNTY
 NORTH CAROLINA