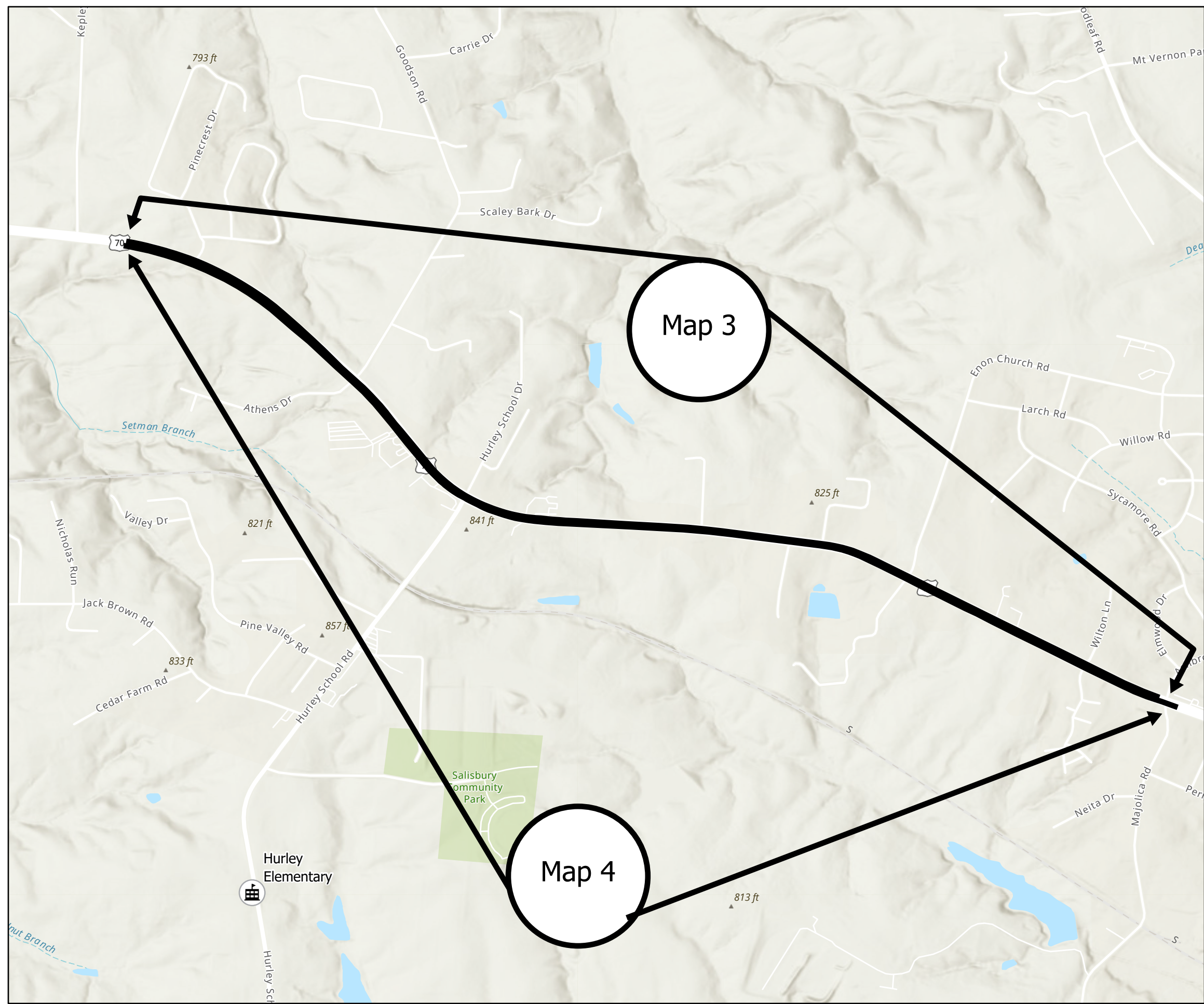


PROJECT REFERENCE NO.	SHEET NO.
2024CPT.09.07.10801	3
2024CPT.09.08.20801	

Map 3 US70W
 From Majolica Rd SR1722 to Pvt Joint
 East of Kepley Rd SR1953
 Mill 11/2" entire width
 Pave 11/2" S9.5C





Map 4 US70E From Pvt Joint East of
 Kepley Rd SR1953 to Majolica Rd
 SR1722
 Mill 11/2" entire width
 Pave 11/2" S9.5C



Map 3

Map 4

Legend

-  Rowan2024
-  Public_Schools
-  Non_Public_Schools
-  bridges_Maps

