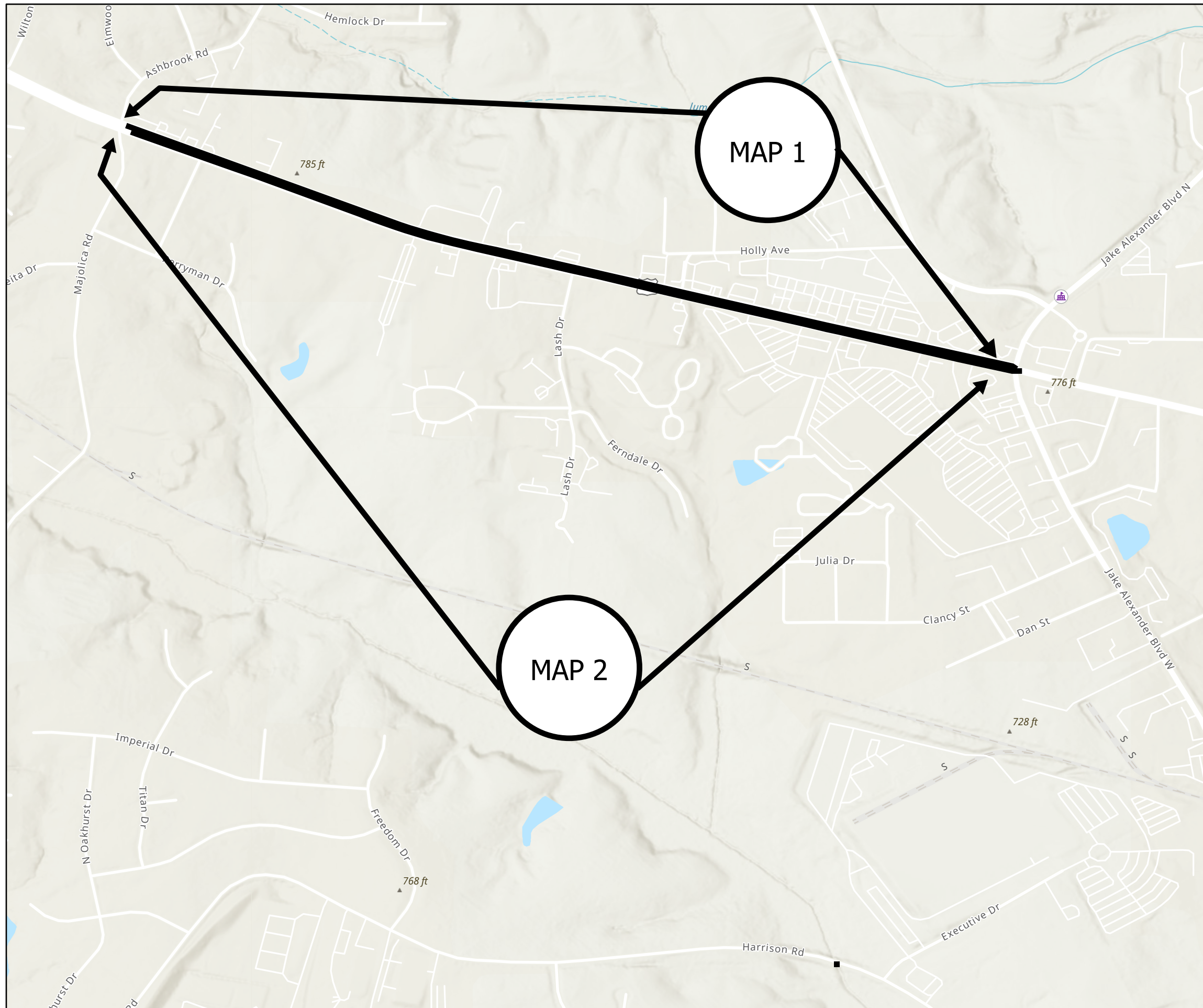






PROJECT REFERENCE NO.	SHEET NO.
2024CPT.09.07.10801 2024CPT.09.08.20801	2

Map 1 US70W
 From US601 to Majolica Rd SR1722
 Mill 11/2" entire width
 Pave 11/2" S9.5C

Map 2 US70E
 From Majolica Rd SR1722 to US601
 Mill 11/2" entire width
 Pave 11/2" S9.5C



Legend

-  Rowan2024
-  NCDOT Structures
-  Non_Public_Schools
-  Public_Schools

