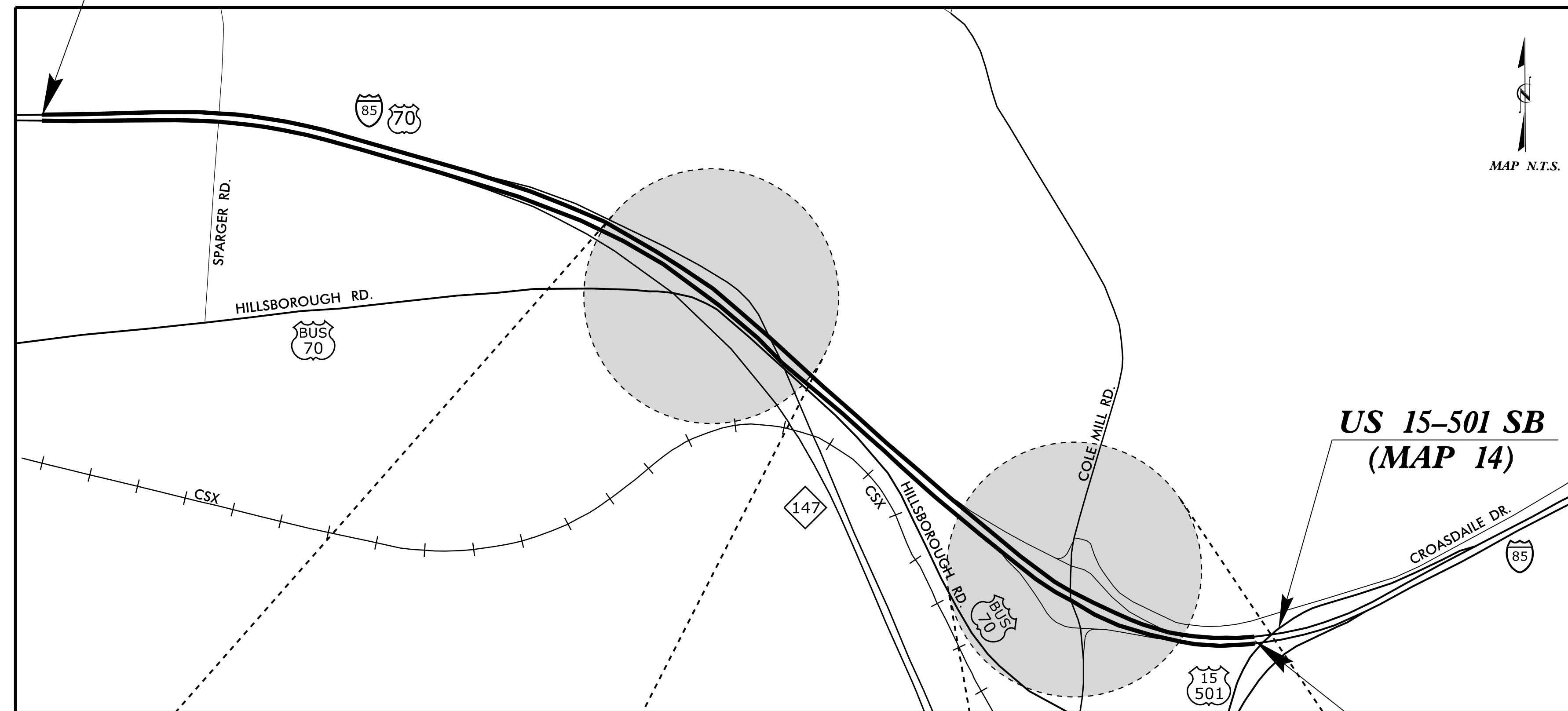


**BEGIN TIP PROJECT I-5941**  
**-I85NBL- STA. 102+50 (MAP 1)**  
**-I85SBL- STA. 302+50 (MAP 2)**

**MAP DETAILS**



**US 15-501 SB**  
**(MAP 14)**

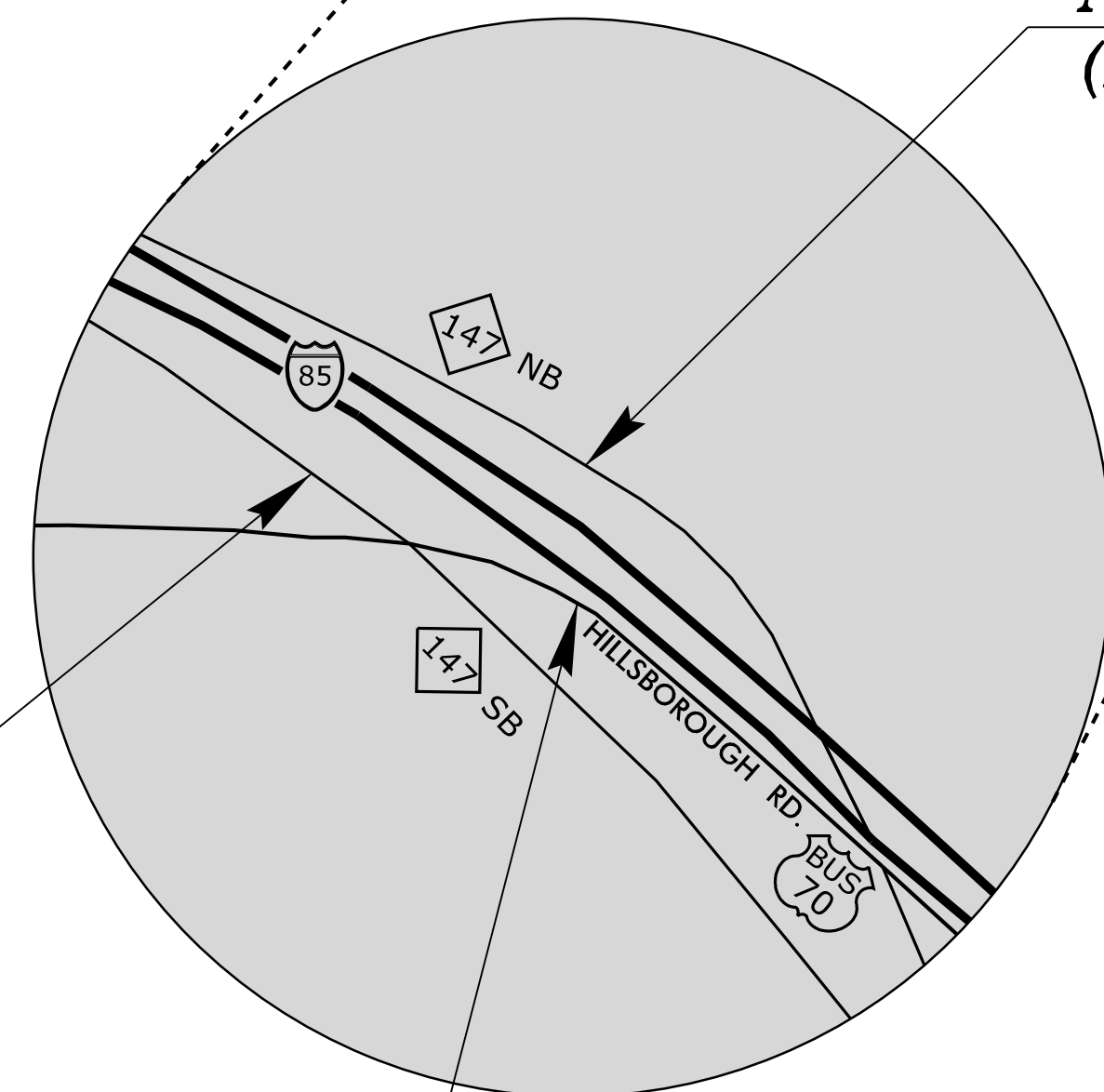
MAP N.T.S.

**END TIP PROJECT I-5941**  
**-I85NBL- STA. 232+07 (MAP 1)**  
**-I85SBL- STA. 432+09 (MAP 2)**

**-NCI47NB-**  
**(MAP 4)**

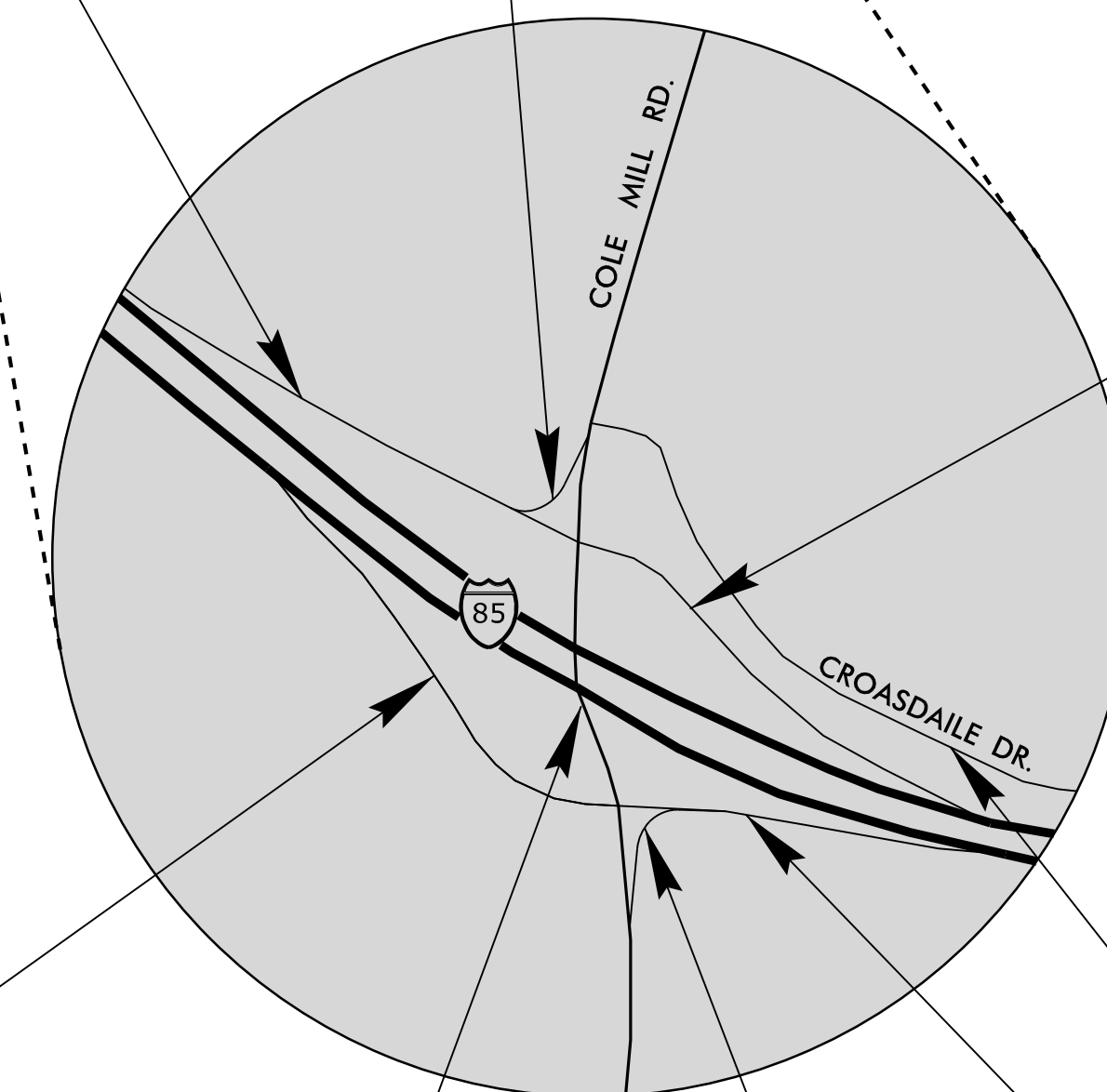
**-CMRAMPB-**  
**(MAP 6)**

**-CMSPURB-**  
**(MAP 9)**



**-NCI47SB-**  
**(MAP 3)**

**-CMRAMPC-**  
**(MAP 7)**



**-CMRAMPA-**  
**(MAP 5)**

**US 70 BUS (HILLSBOROUGH RD)**  
**(MAP 11)**

**SR 1401 (COLE MILL RD)**  
**(MAP 12)**

**SR 1493 (CROASDAILE DR)**  
**(MAP 13)**

**-CMRAMPD-**  
**(MAP 8)**

**-CMSPURD-**  
**(MAP 10)**

8/17/99  
 4/25/01  
 J:\Roadway\I-5941\I-5941-RDY-MapDetails.dwg