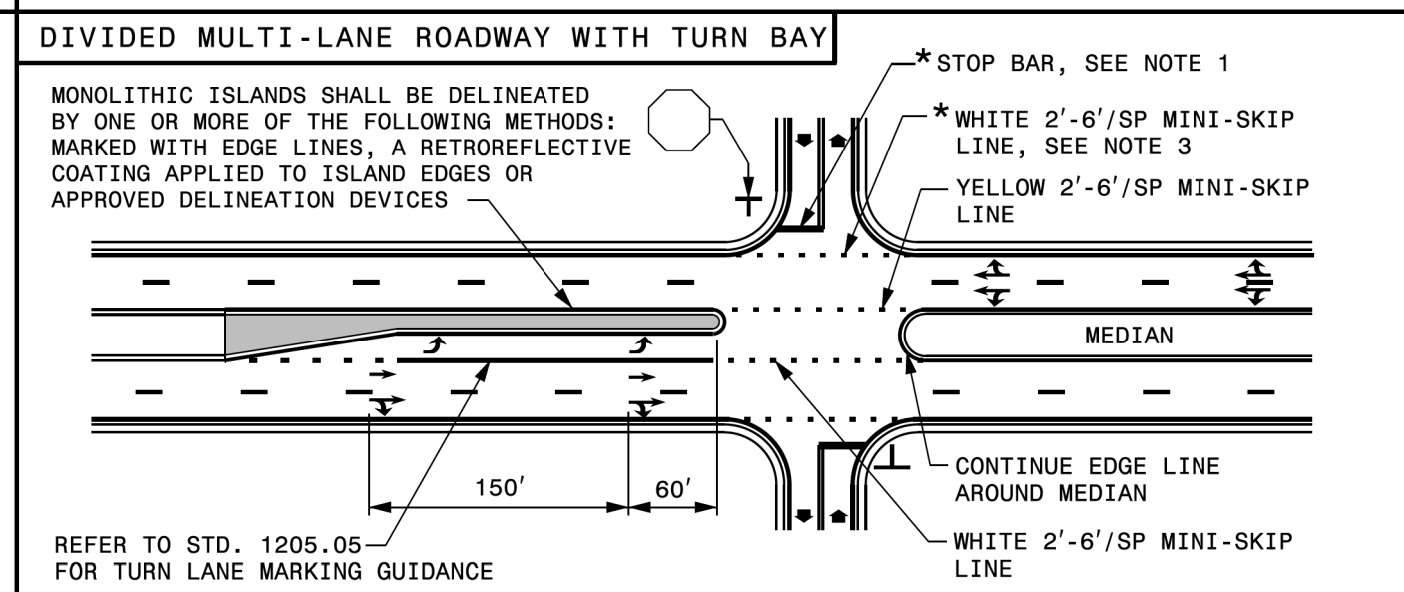
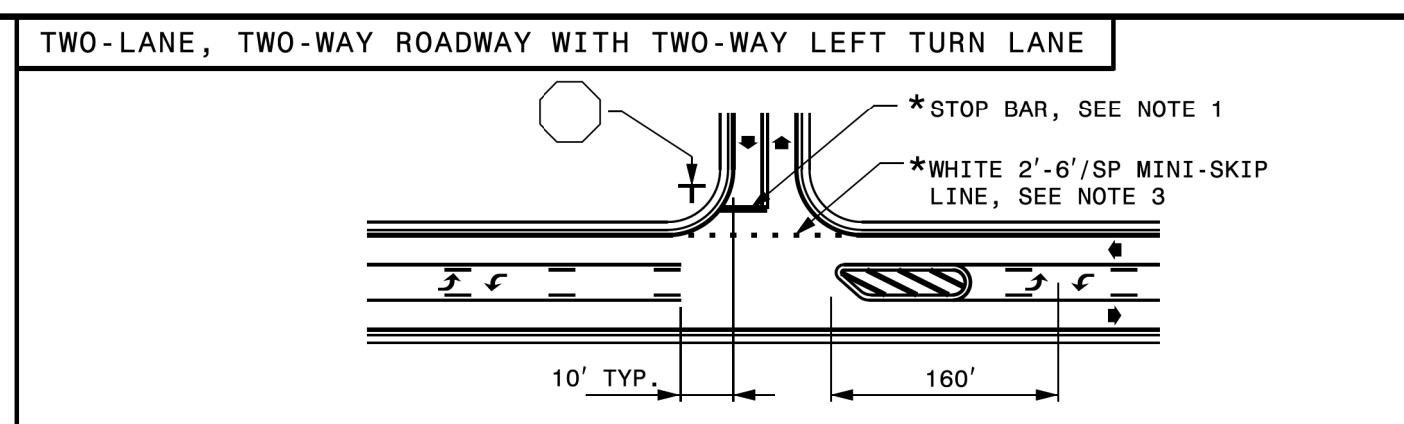
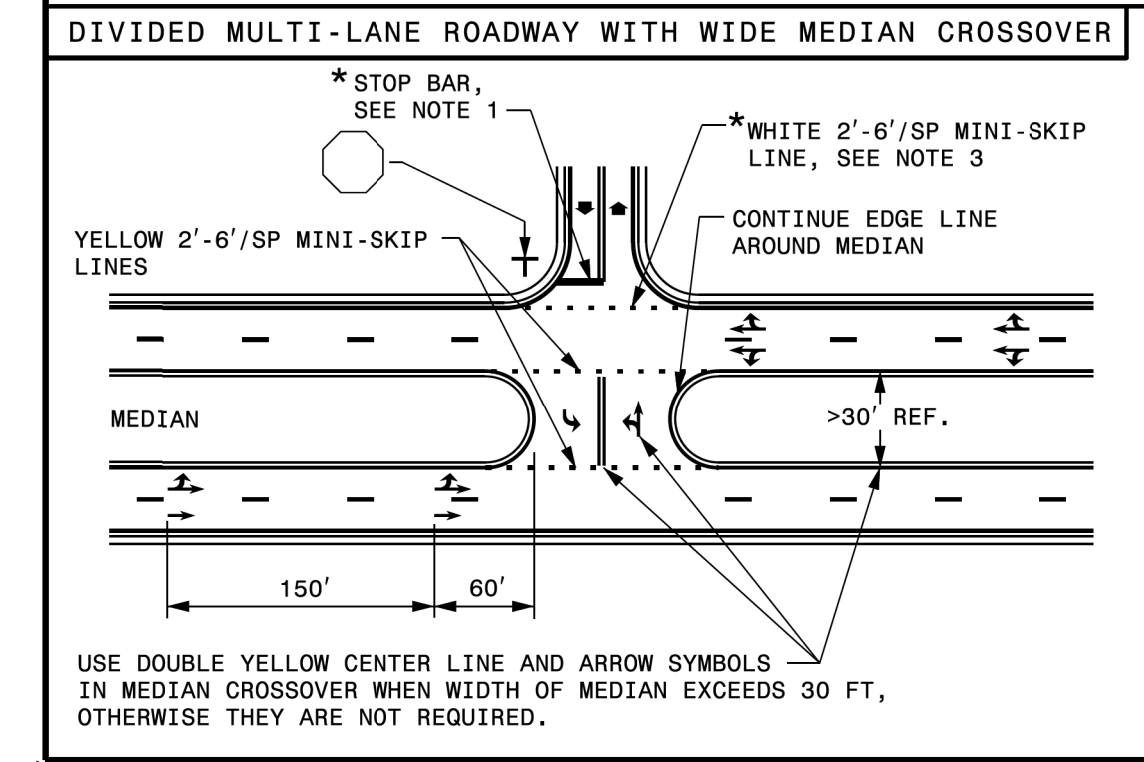
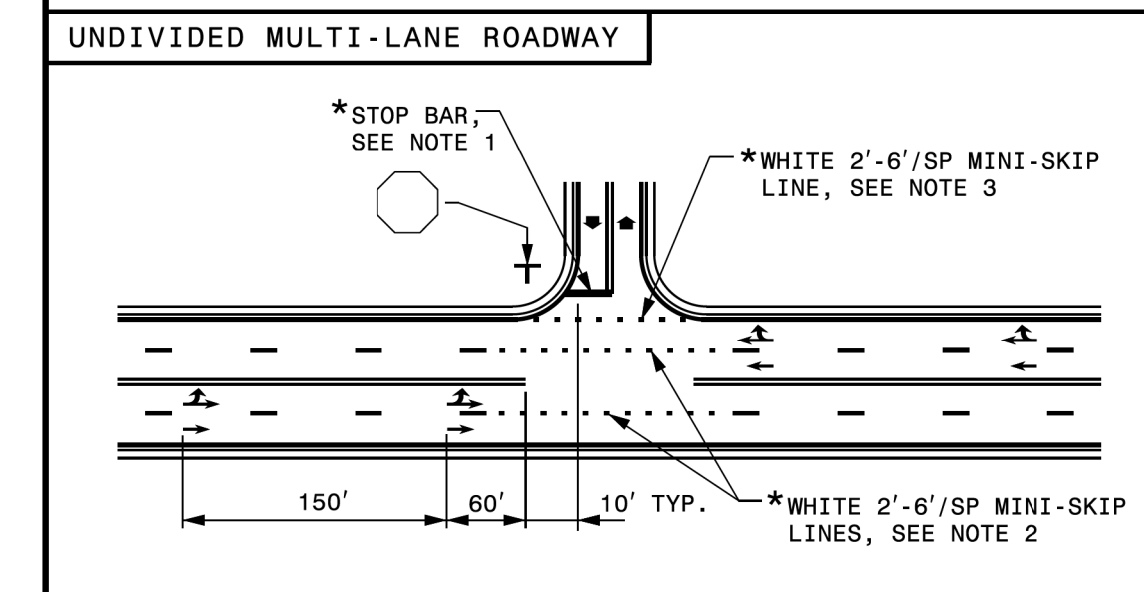
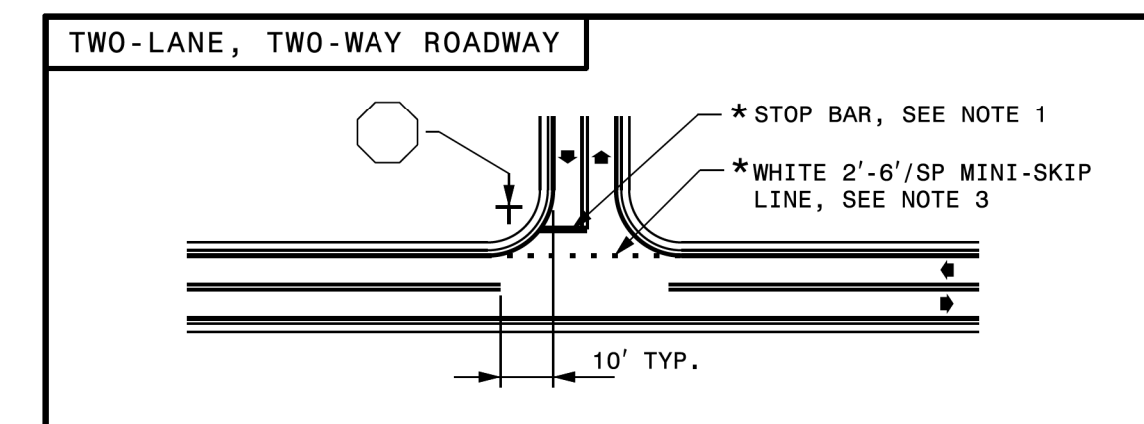


GENERAL NOTES:

- 1- REFER TO THE PAVEMENT MARKING PLAN FOR STOP BAR LOCATIONS FOR SIGNALIZED INTERSECTIONS. IF A PAVEMENT MARKING PLAN IS NOT PROVIDED, CONTACT THE SIGNAL DESIGN SECTION FOR THE STOP BAR LOCATIONS OR AS DIRECTED BY THE ENGINEER.
- 2- MINI-SKIP LANE LINE EXTENSIONS SHOULD BE USED AT INTERSECTIONS THAT HAVE REDUCED VISIBILITY CONDITIONS SUCH AS OFFSET, SKEWED, OR CURVED ROADWAYS.
- 3- MINI-SKIP LANE LINE EXTENSIONS SHALL BE USED WHERE MULTIPLE TURN LANES ARE USED.
- 4- REFER TO ROADWAY STANDARD DRAWINGS 1205.01, 1205.02, 1205.05, 1205.08 AND 1205.09 FOR ADDITIONAL PAVEMENT MARKING GUIDANCE.

LEGEND	
◆	DIRECTION OF TRAFFIC FLOW
↔	PAVEMENT MARKING SYMBOLS
*	OPTIONAL

STATE OF NORTH CAROLINA
 DEPT. OF TRANSPORTATION
 DIVISION OF HIGHWAYS
 RALEIGH, N.C.
 ROADWAY STANDARD DRAWING FOR
PAVEMENT MARKINGS
 INTERSECTIONS
 SHEET 1 OF 2
1205.04



GENERAL NOTES:

- 1- PLACEMENT OF STOP BARS AT NON-SIGNALIZED INTERSECTIONS IS OPTIONAL AND USED WHERE IT IS IMPORTANT TO INDICATE THE POINT WHICH VEHICLES ARE REQUIRED TO STOP. PLACE STOP BARS NO LESS THAN 4 FEET AND NO MORE THAN 30 FEET FROM THE NEAREST EDGE OF THE INTERSECTING ROADWAY. USE 10 FEET AS THE TYPICAL SETBACK DISTANCE OR AS DIRECTED BY THE ENGINEER.
- 2- MINI-SKIP LANE LINE EXTENSIONS SHOULD BE USED AT INTERSECTIONS THAT HAVE REDUCED VISIBILITY CONDITIONS SUCH AS OFFSET, SKEWED, OR CURVED ROADWAYS.
- 3- MINI-SKIP EDGE LINE EXTENSIONS MAY BE PLACED THROUGH INTERSECTIONS AND MAJOR DRIVEWAYS.
- 4- REFER TO ROADWAY STANDARD DRAWINGS 1205.01, 1205.02, 1205.05, 1205.08 AND 1205.09 FOR ADDITIONAL PAVEMENT MARKING GUIDANCE.

LEGEND	
○	STOP SIGN
◆	DIRECTION OF TRAFFIC FLOW
↔	PAVEMENT MARKING SYMBOLS
*	OPTIONAL
⊥	STATIONARY SIGN

STATE OF NORTH CAROLINA
 DEPT. OF TRANSPORTATION
 DIVISION OF HIGHWAYS
 RALEIGH, N.C.
 ROADWAY STANDARD DRAWING FOR
PAVEMENT MARKINGS
 INTERSECTIONS
 SHEET 2 OF 2
1205.04

8/17/99
 11/6/2023
 U:\2023\1900765_002_HI-0016_US-74_From_E\CADD\HI-0015\Traffic\ Pavement Markings\HI-0015_PMP_04.dgn
 User: hldasher