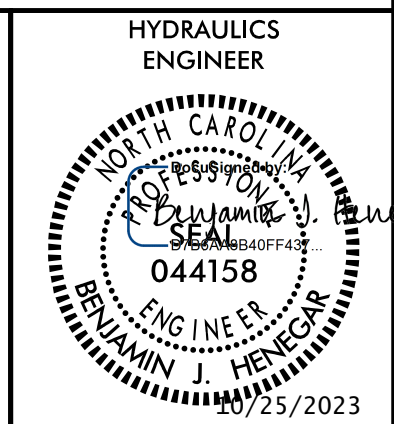


8/17/99

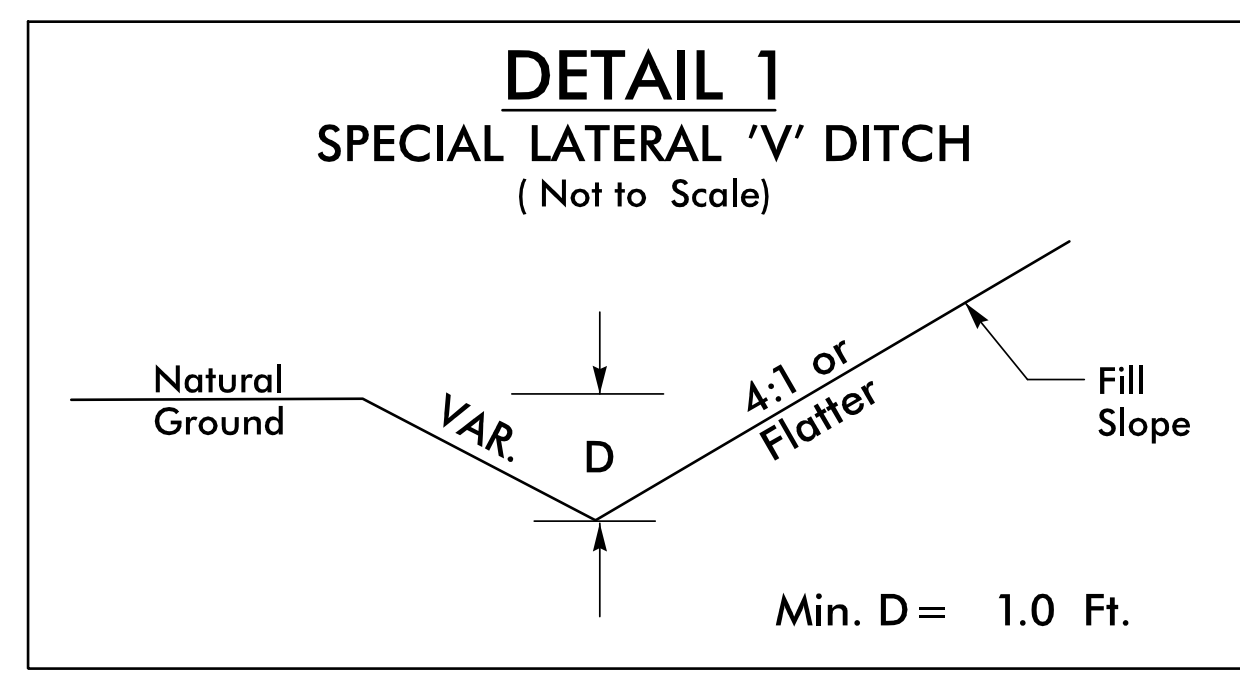
DRAINAGE DITCH DETAILS

PROJECT REFERENCE NO. 17BPJ4.R.204	SHEET NO. 2D-2
RW SHEET NO.	

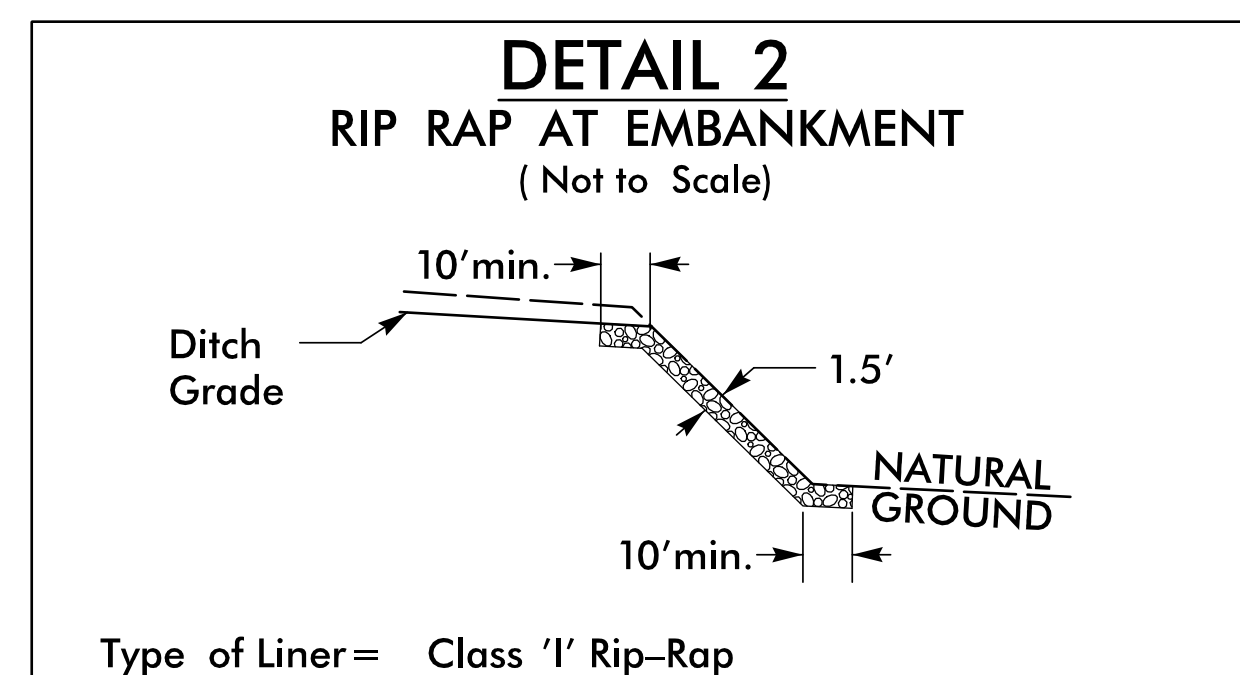


**DOCUMENT NOT CONSIDERED FINAL
UNLESS ALL SIGNATURES COMPLETED**

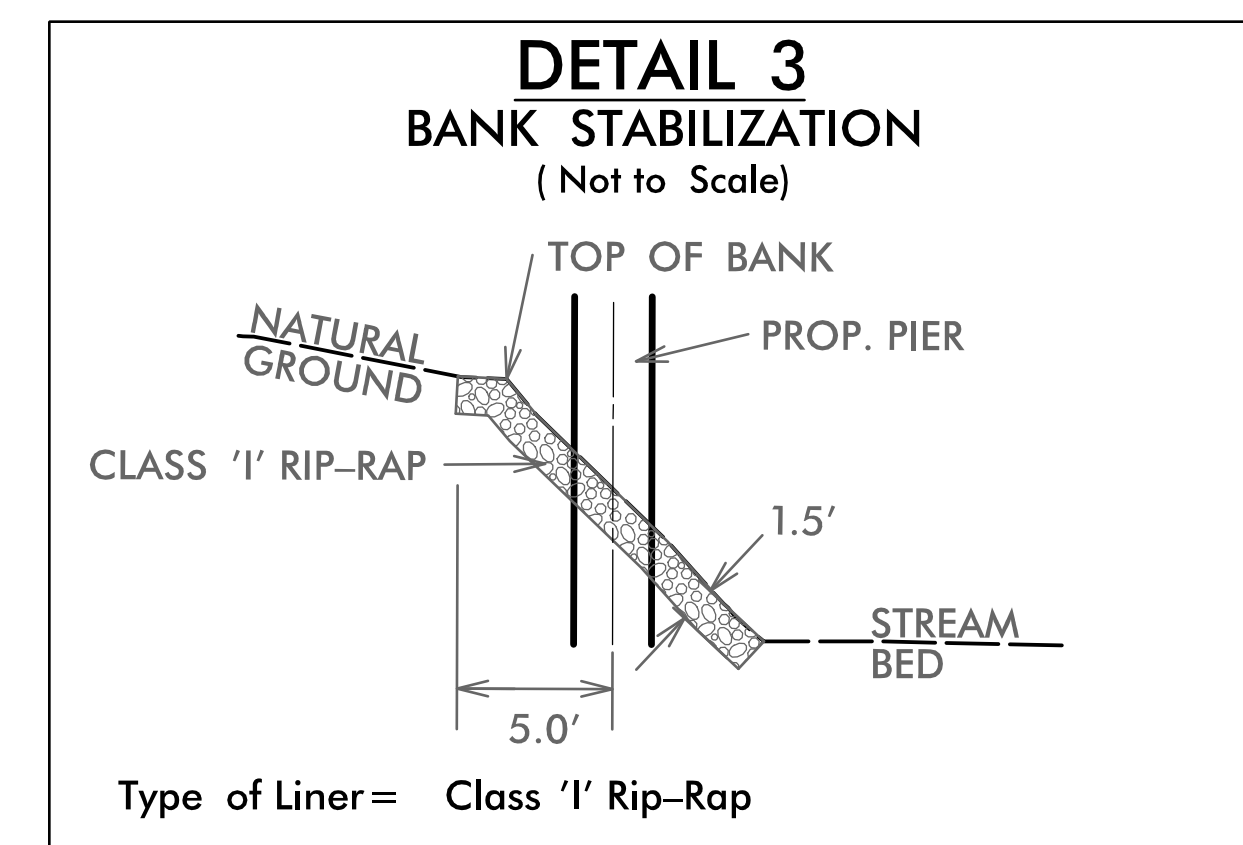
TGS ENGINEERS
 804-C N. LAFAYETTE ST
 SHELBY, NC 28150
 PH: (704) 476-0003
 CORP. LICENSE NO.: C-0275



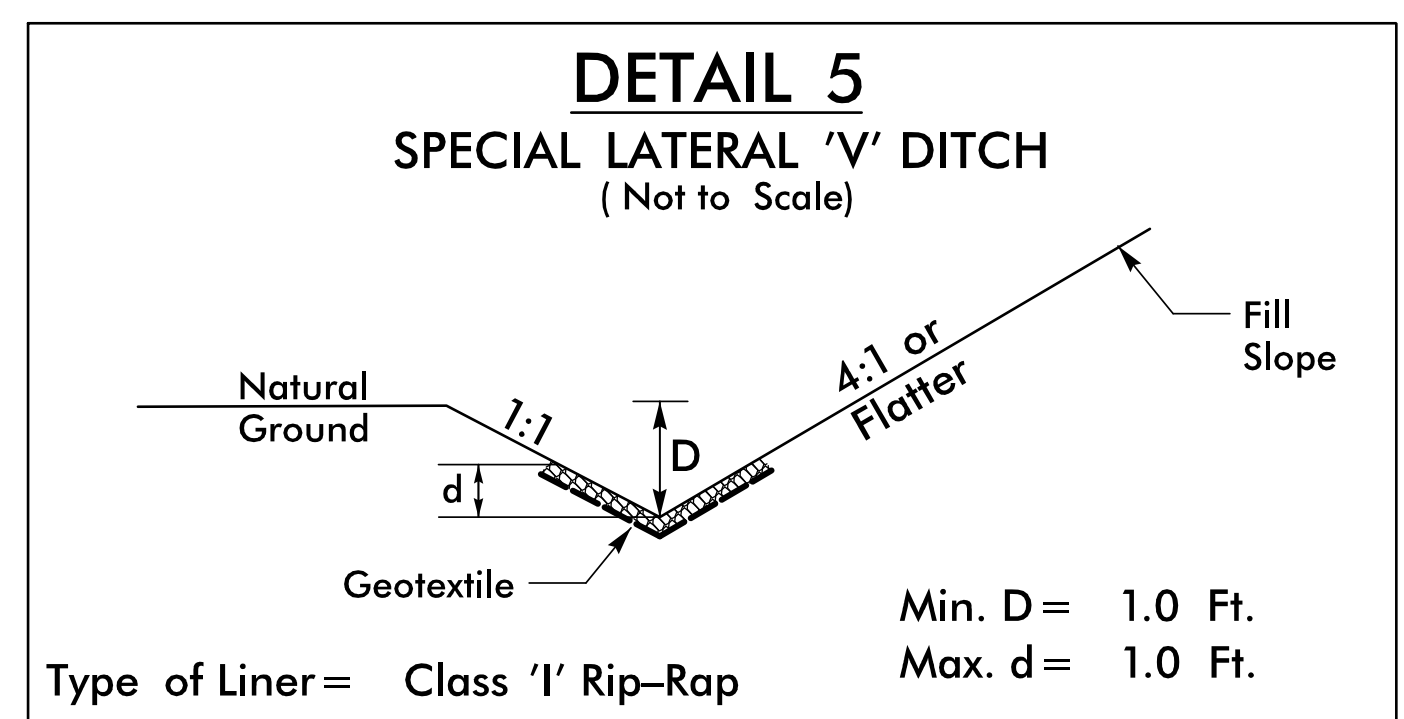
FROM -L- STA. 20+50 TO STA. 22+50 LT



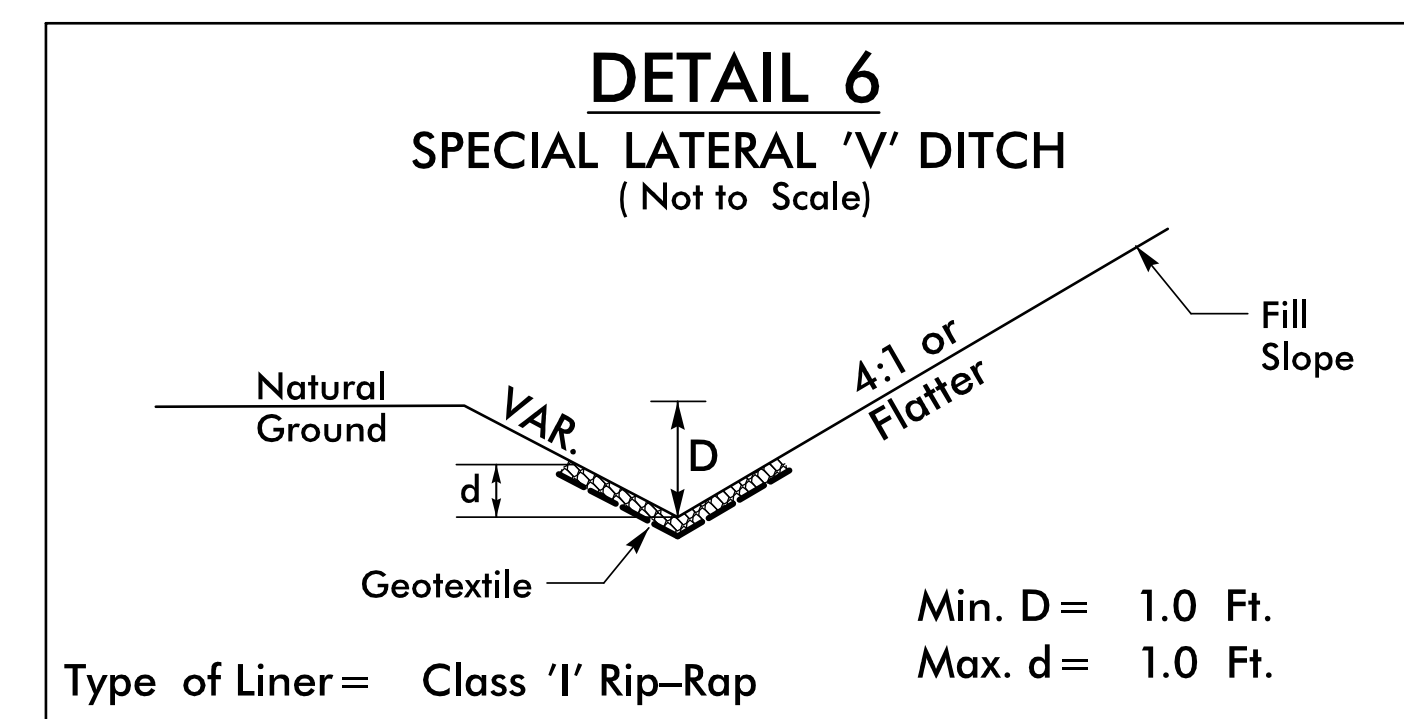
FROM -L- STA. 34+18 TO STA. 34+56 RT
Type of Liner = Class 'I' Rip-Rap



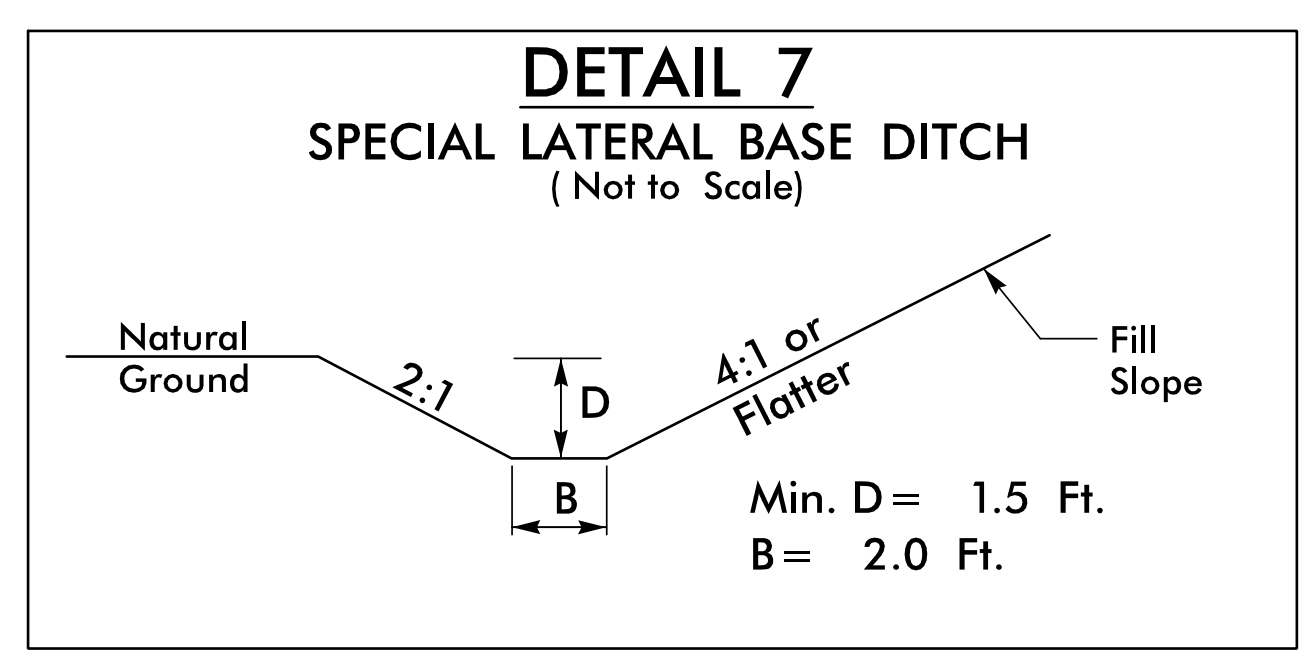
FROM -L- STA. 24+20 LT & RT
FROM -L- STA. 24+95 LT & RT
Type of Liner = Class 'I' Rip-Rap



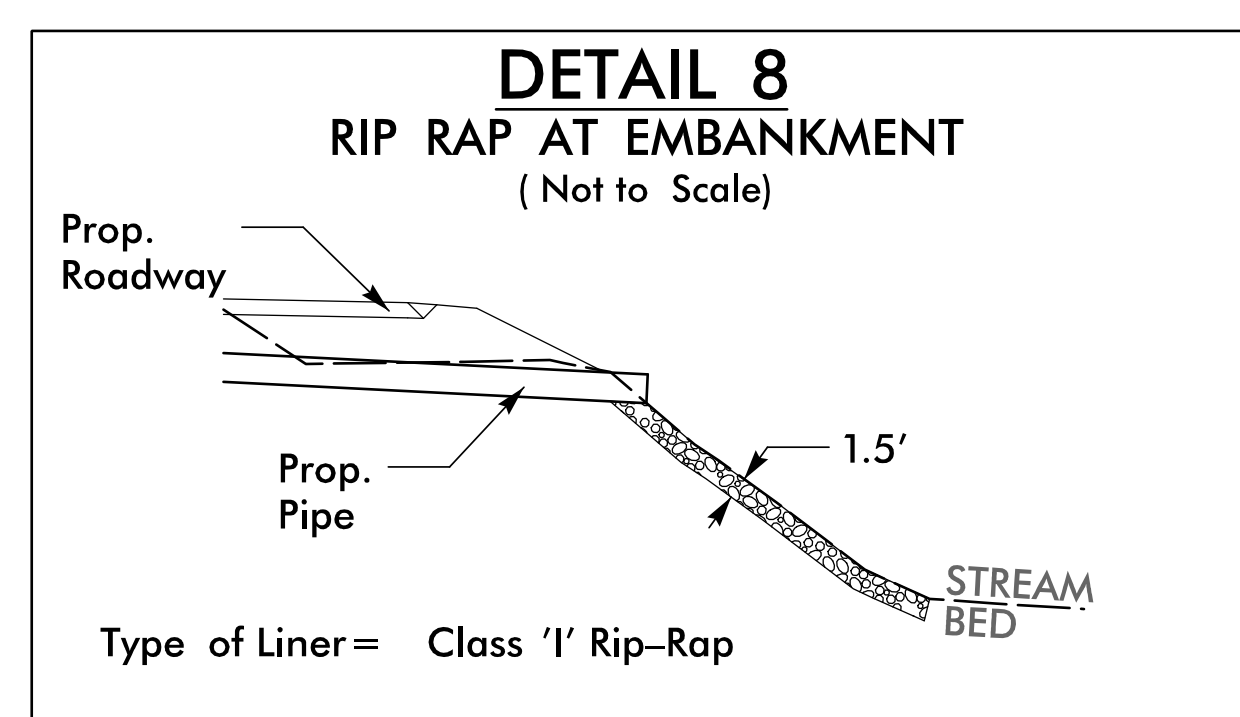
FROM -DR- STA. 12+50 TO STA. 13+00 LT
Type of Liner = Class 'I' Rip-Rap



FROM -L- STA. 22+50 TO STA. 23+00 LT
Type of Liner = Class 'I' Rip-Rap



FROM -L- STA. 32+00 TO STA. 34+27 RT



FROM -DR- STA. 12+74 RT
Type of Liner = Class 'I' Rip-Rap

REVISIONS

12/12/2022
K:\C660\Division 14 - 2017\B5910 - Jackson - 490032\Roadway\Proj\490032_Drainage\Detail Sht 2D-2\Drainage Ditch Details.dgn
11/21/2022
K:\C660\Division 14 - 2017\B5910 - Jackson - 490032\Roadway\Proj\490032_Drainage\Detail Sht 2D-2\Drainage Ditch Details.dgn