


STATE OF NORTH CAROLINA
DIVISION OF HIGHWAYS

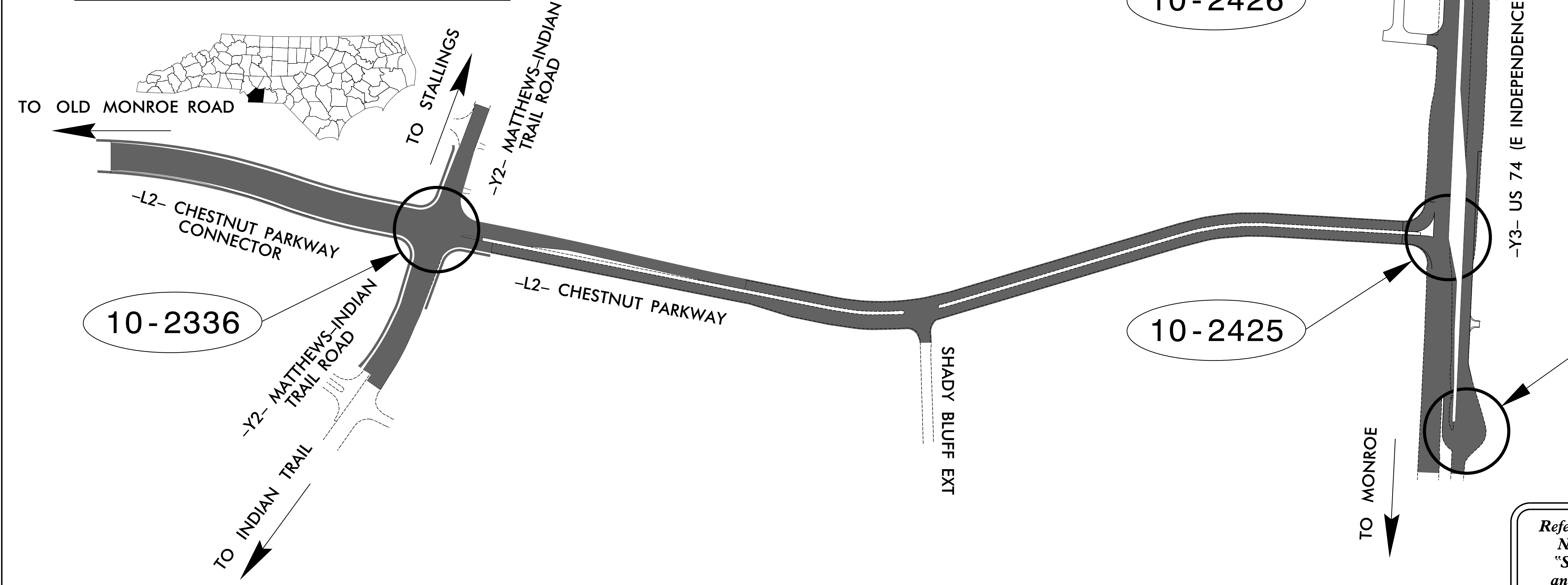
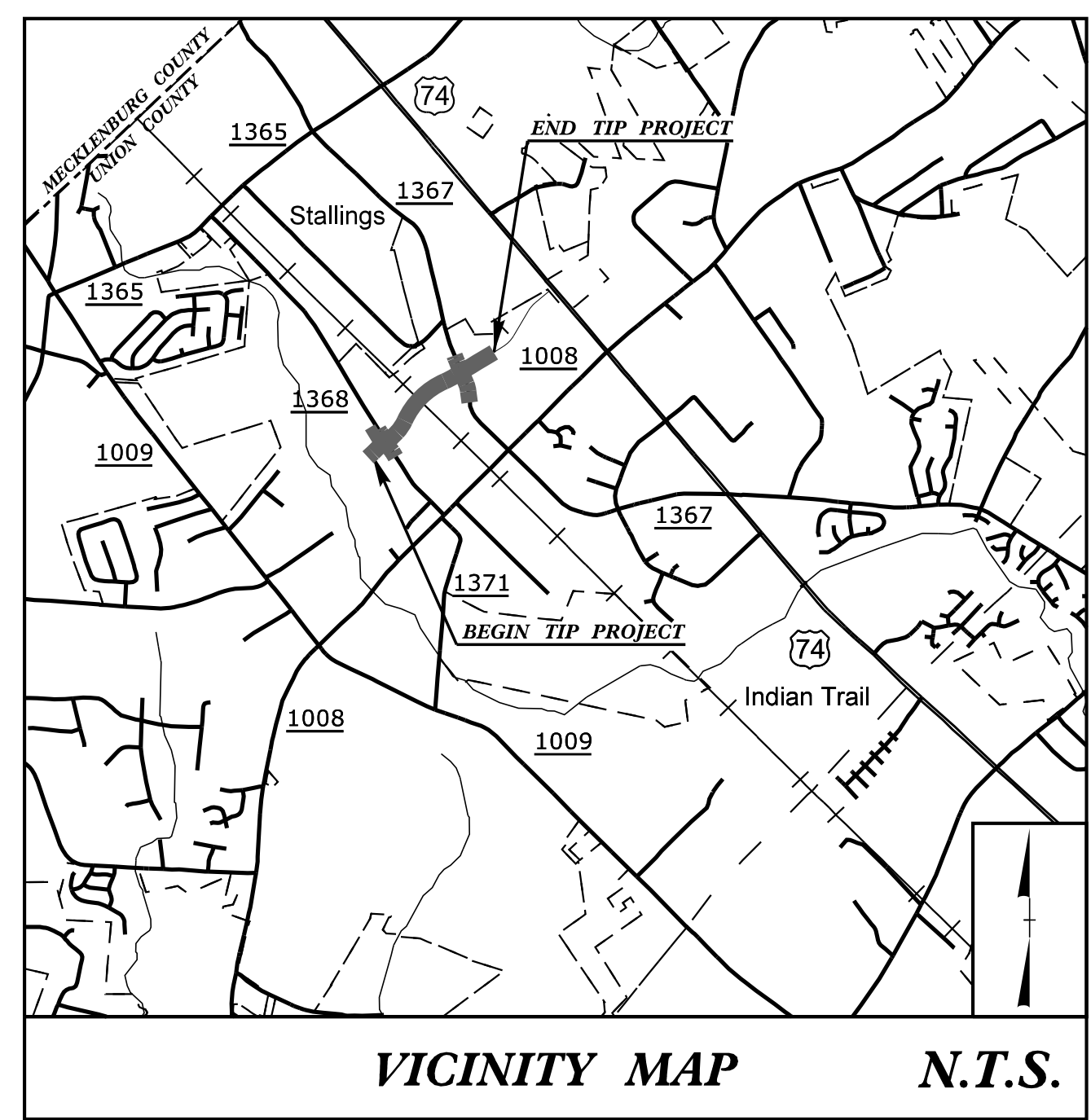
UNION COUNTY

**LOCATION: SR 1362 (CHESTNUT PARKWAY /CHESTNUT PARKWAY CONNECTOR)
AT SR 1367 (MATTHEWS-INDIAN TRAIL ROAD)**

TYPE OF WORK: PAVING, GRADING, DRAINAGE, STRUCTURES, TRAFFIC SIGNALS AND TRAFFIC SIGNAL COMMUNICATIONS



Project: U-5808



Refer to "Roadway Standard Drawings NCDOT" dated January 2018 and "Standard Specifications for Roads and Structures" dated January 2018.

Sheet #	Reference #	Index of Plans Location/Description
Sig. 1.0	N/A	Title Sheet
Sig. 1.1 - 1.2	N/A	Standard Plate Sheets
Sig. 2.0 - 2.4	10-2426	US 74 (E Independence Blvd) at Westbound U-Turn
Sig. 3.0 - 3.2	10-2425	US 74 (E Independence Blvd) at Chestnut Parkway
Sig. 4.0 - 4.4	10-2424	US 74 (E Independence Blvd) at Eastbound U-Turn
Sig. 5.0 - 5.5	10-2336	Chestnut Parkway Connector /Chestnut Parkway at Matthews-Indian Trail Road
Sig. M1 - M8	N/A	Standard Drawings for All Metal Poles
SCP 1 - SCP 11	N/A	Signal Communication Plans

INTELLIGENT TRANSPORTATION AND SIGNALS UNIT

Contacts:

R. Nicholas Zinser, PE - Western Region Signals Engineer
D. Todd Joyce, PE - Signal Equipment Design Engineer
Gregory A. Green - Signal Communications Projects Engineer

Prepared in the Office of:

RS&H
NC FIRM LICENSE NO. F 5489
8521 SIX FORKS ROAD, SUITE 400
RALEIGH, NC 27617
(919) 506-6000

Prepared in the Offices of:

750 N. Greenfield Pkwy, Garner, NC 27529

4/24/2023 11:24:01 AM F:\N\2023\Traffic\Design\Plan_Sheets\U-5808_sigs_tsh_2022XXX.dgn