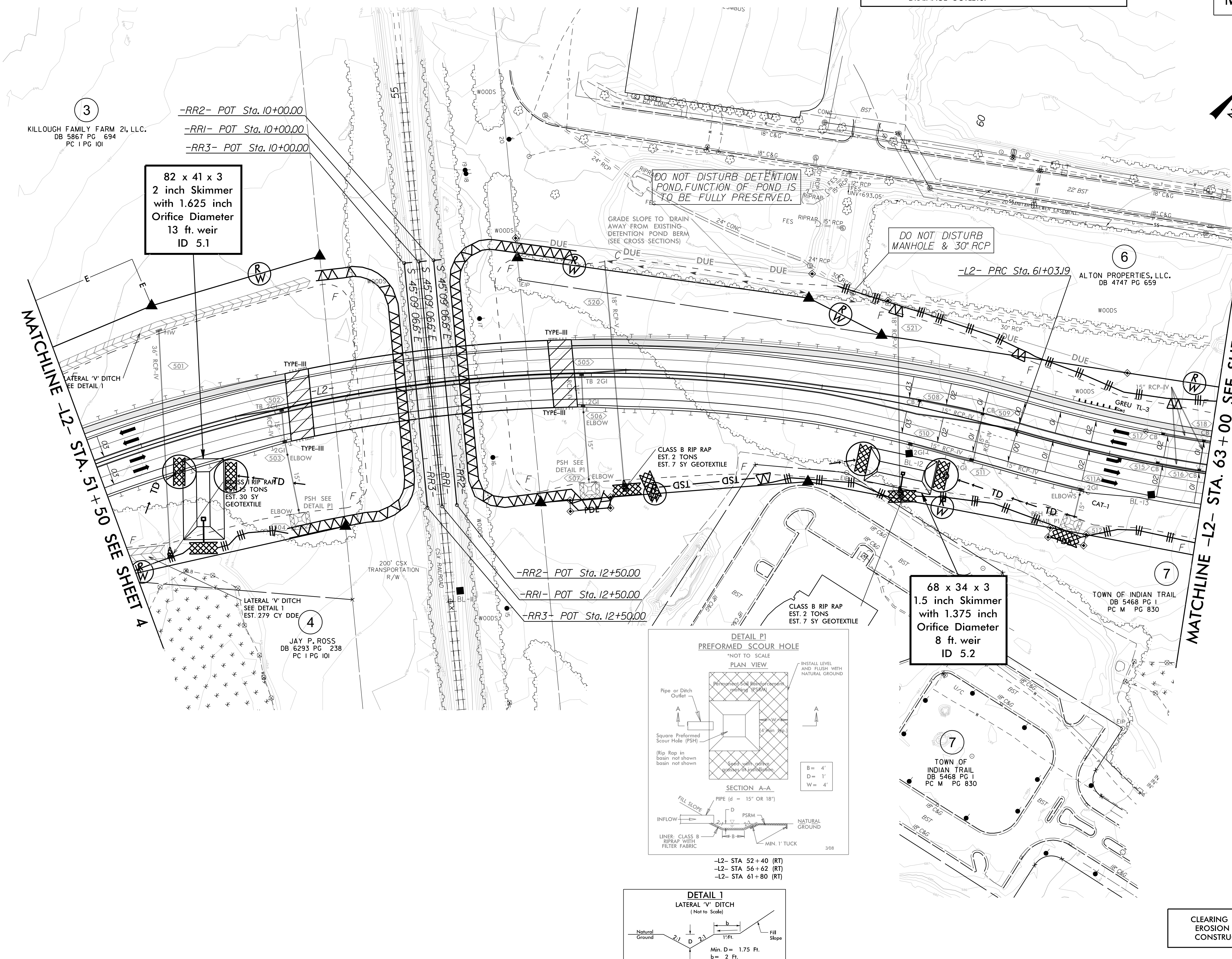
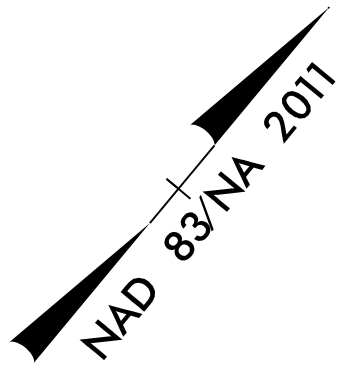


NOTE: PLACE TEMPORARY ROCK SEDIMENT DAMS TYPE - B AND TEMPORARY ROCK SILT CHECKS TYPE - A AT DRAINAGE OUTLETS.



3  
 KILLOUGH FAMILY FARM 2I, LLC.  
 DB 5867 PG 694  
 PC 1 PG 101

82 x 41 x 3  
 2 inch Skimmer  
 with 1.625 inch  
 Orifice Diameter  
 13 ft. weir  
 ID 5.1

-RR2- POT Sta. 10+00.00  
 -RR1- POT Sta. 10+00.00  
 -RR3- POT Sta. 10+00.00

DO NOT DISTURB DETENTION POND. FUNCTION OF POND IS TO BE FULLY PRESERVED.

DO NOT DISTURB MANHOLE & 30" RCP

-L2- PRC Sta. 61+03.19  
 ALTON PROPERTIES, LLC.  
 DB 4747 PG 659

6

MATCHLINE -L2- STA. 51+50 SEE SHEET A

4  
 JAY P. ROSS  
 DB 6293 PG 238  
 PC 1 PG 101

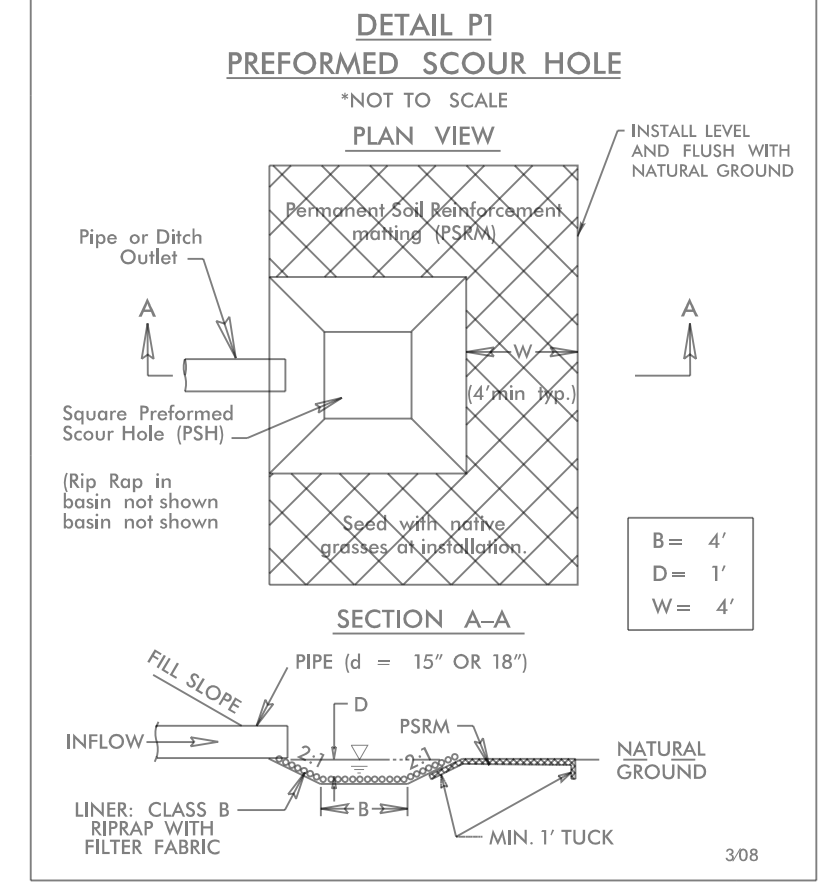
-RR2- POT Sta. 12+50.00  
 -RR1- POT Sta. 12+50.00  
 -RR3- POT Sta. 12+50.00

68 x 34 x 3  
 1.5 inch Skimmer  
 with 1.375 inch  
 Orifice Diameter  
 8 ft. weir  
 ID 5.2

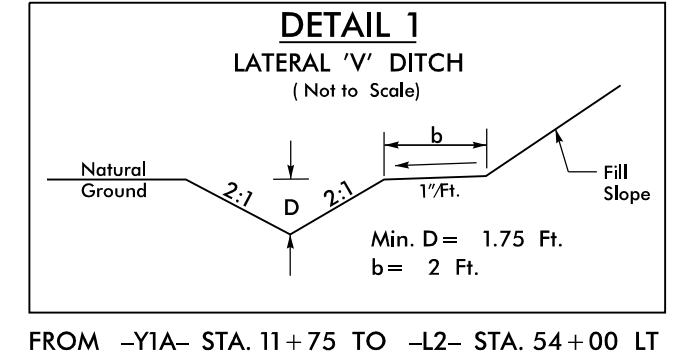
CLASS B RIP RAP  
 EST. 2 TONS  
 EST. 7 SY GEOTEXTILE

7  
 TOWN OF INDIAN TRAIL  
 DB 5468 PG 1  
 PC M PG 830

MATCHLINE -L2- STA. 63+00 SEE SHEET 6



-L2- STA 52+40 (RT)  
 -L2- STA 56+62 (RT)  
 -L2- STA 61+80 (RT)



CLEARING AND GRUBBING  
 EROSION CONTROL FOR  
 CONSTRUCTION SHEET 5