

PHASING

PHASE 3

STEP 1: (SEE TMP-19 THRU TMP-24)

AWAY FROM TRAFFIC AND USING LANE CLOSURES, REMOVE PCB, PLACE TEMPORARY MARKINGS AND MARKERS AND SHIFT TRAFFIC TO THE PHASE 3 TRAFFIC PATTERN.




ONCE SHIFTED, AWAY FROM TRAFFIC AND USING LANE CLOSURES AS NEEDED, COMPLETE CONSTRUCTION OF ALL MEDIANS AND MONOLITHIC ISLANDS AND COMPLETE ALL REMAINING DRAINAGE CONSTRUCTION.

NOTE 1:
THE FOLLOWING TEMPORARY SIGNALS WILL BE REQUIRED FOR THE PHASE 3 TRAFFIC PATTERN:

- -L- (RUSS AVE) AND -Y2- / -Y2A- (BOUNDARY ST)
- -L- (RUSS AVE) AND -Y5- (WALNUT ST)
- -L- (RUSS AVE) AND -Y7- (LEE ST) / -Y18- (WAYNESVILLE PL)
- -L- (RUSS AVE) AND -Y9- (DELLWOOD RD) / -Y10- (HOWELL MILL RD)
- -L- (RUSS AVE) AND -Y13- (BARBER BLVD)
- -L- (RUSS AVE) AND -Y14- (FRAZIER ST)
- -L- (RUSS AVE) AND -Y16- (PHILLIPS RD)
- -L- (RUSS AVE) AND -Y17- (W. MARSHAL ST)
- -L- (RUSS AVE) AND -Y21LPD- AND -Y21RPD- (US 74 RAMPS)

STEP 2:
USING LANE CLOSURES, PLACE TEMPORARY MARKINGS AND MARKERS IN THE FINAL PATTERN, REMOVE BARRICADES AND OPEN TO THE FINAL TRAFFIC PATTERN.

STEP 3:
USING LANE CLOSURES, CONSTRUCT THE FINAL LAYER OF SURFACE COURSE, THEN PLACE THE FINAL MARKINGS AND MARKERS. SEE PAVEMENT MARKING PLAN FOR MORE DETAILS.

<p>APPROVED:  <small>Assigned by: A05600704648484</small></p> <p>DATE: 2/23/2023</p> <p style="text-align: center;">SEAL</p> <div style="text-align: center;">  </div>		<h2 style="margin: 0;">TEMPORARY TRAFFIC CONTROL PHASING</h2>
<p>DOCUMENT NOT CONSIDERED FINAL UNLESS ALL SIGNATURES COMPLETED</p>		