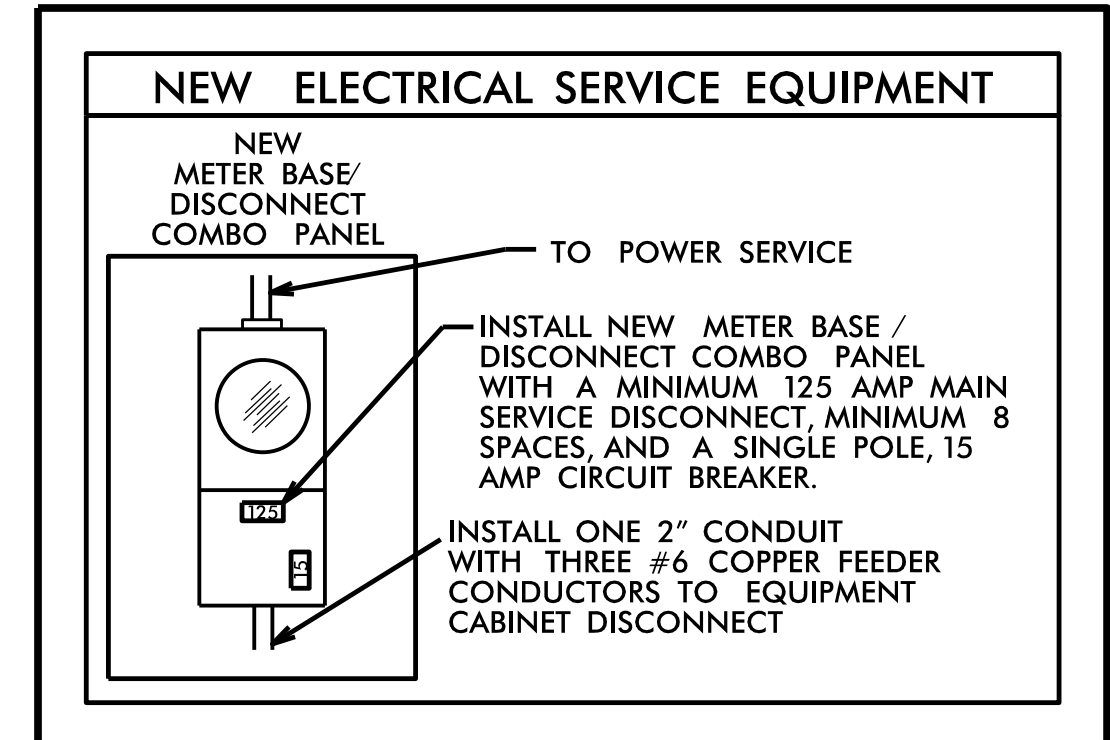
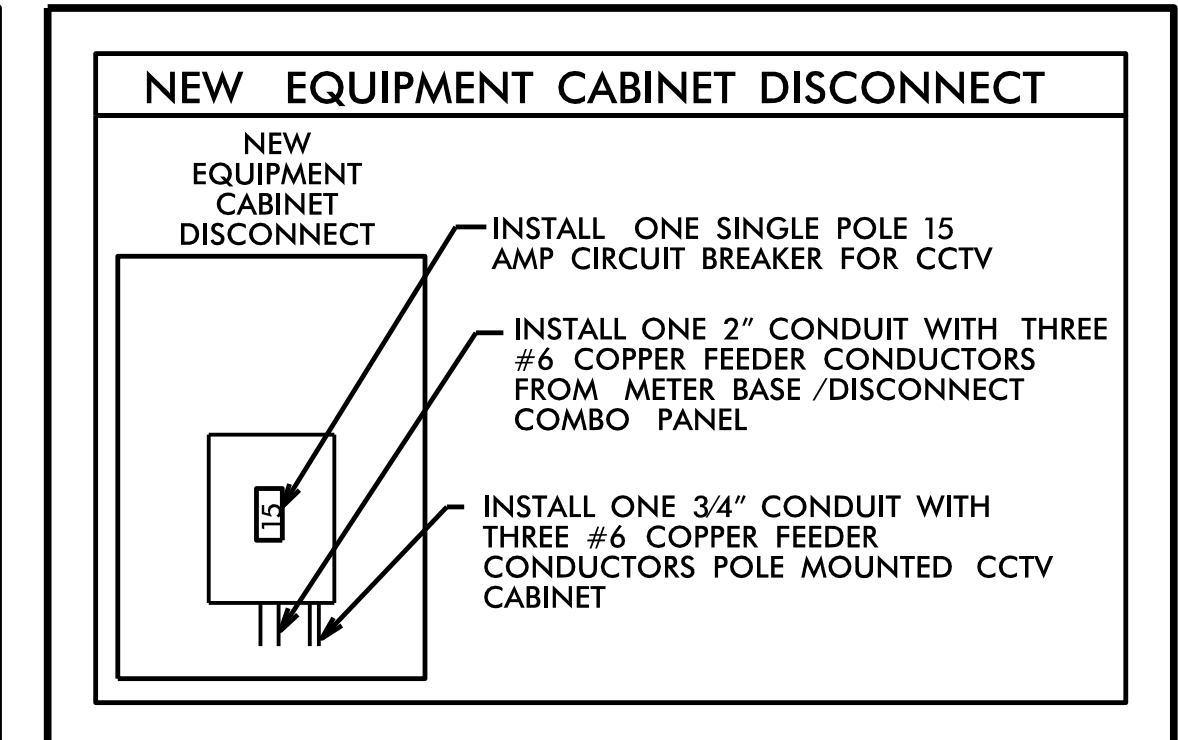


CCTV-4 GPS COORDINATES
 35.528979° N
 82.924191° W

DRAWING 1



DRAWING 2




SEE DRAWING 1

SEE DRAWING 2

DOCUMENT NOT CONSIDERED FINAL UNLESS ALL SIGNATURES COMPLETED

8/4/2023 8:44:11 AM p:\aecom\m-pw-bentley\ey.com\AECOM\USA_North\Carolina\Documents\60670367-1-NCDOT_B5898_B3186\900-CAD_GIS\910-CAD\70A_NCDOT_TIP\intel\igent Transportation Systems\B-5898-ITS_P5H19.dgn T:\ndm

AECOM
 NC Firm License No.: F-0342
 5438 Wade Park Boulevard
 Suite 200 Raleigh, NC 27607
 Phone: 919-461-1100



ITS Communication Cable and Conduit Routing Plans	
Division 14	Haywood County
Waynesville	
PLAN DATE: August 2023	REVIEWED BY: R. Garrett
PREPARED BY: M. Tindal	REVIEWED BY:
REVISIONS	INIT. DATE

DocuSigned by:
 Rochelle Garrett
 8/4/2023
 CADD Filename:

