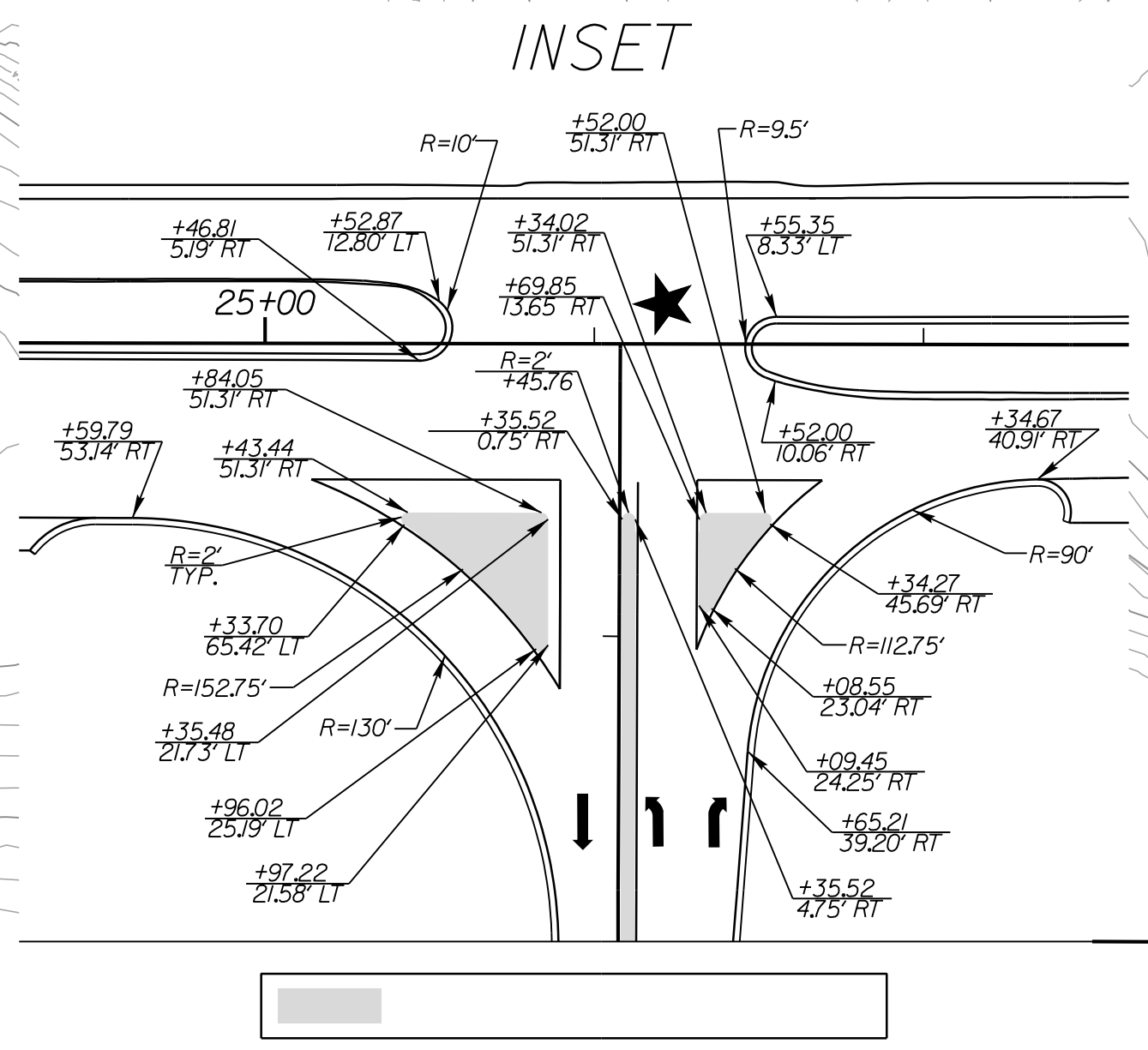
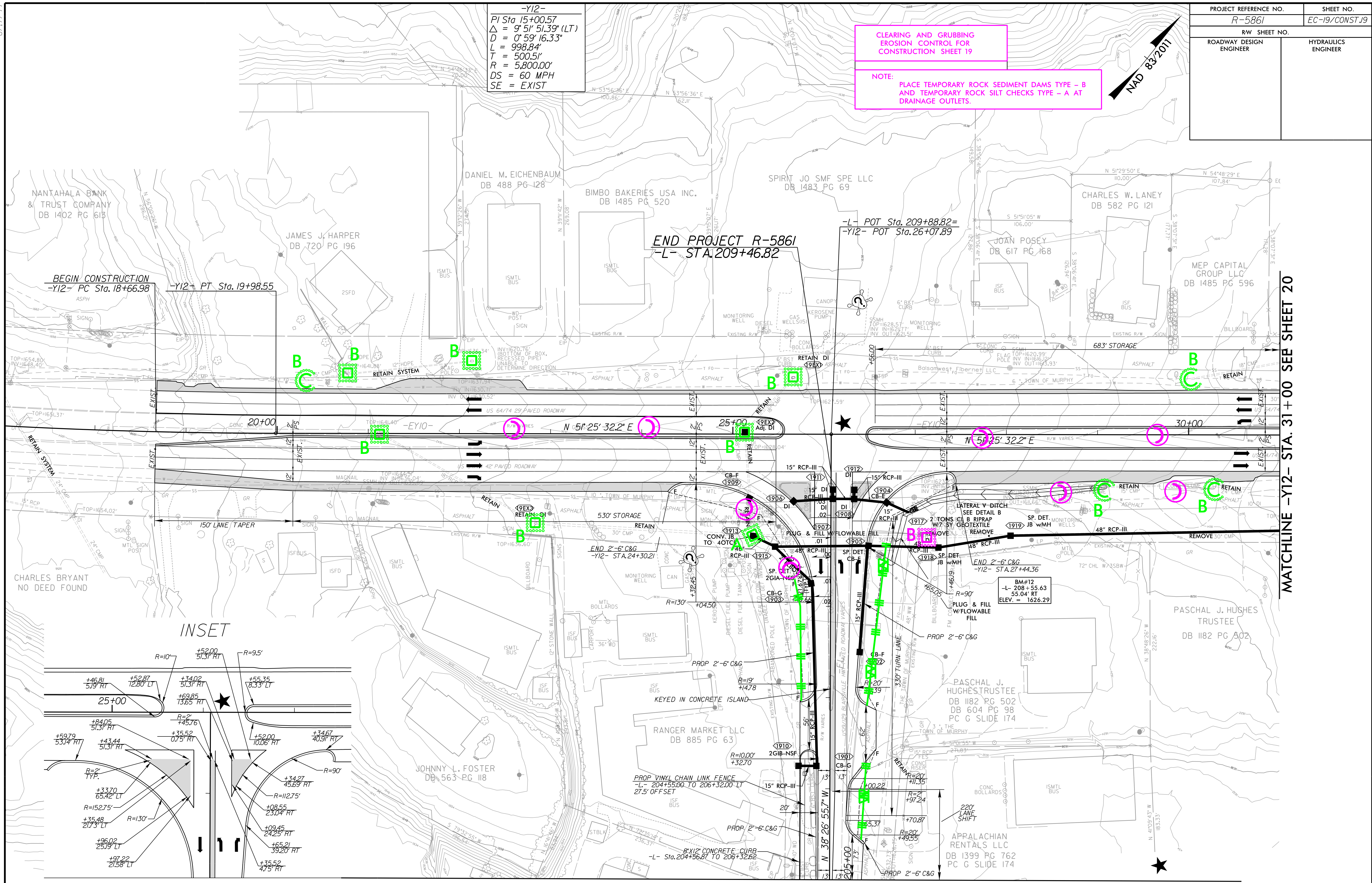
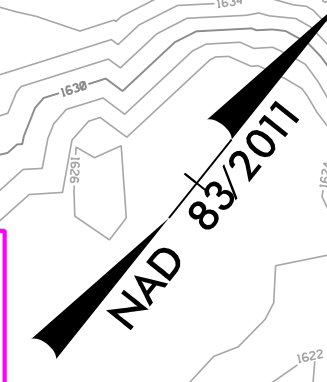


|                         |                     |
|-------------------------|---------------------|
| PROJECT REFERENCE NO.   | SHEET NO.           |
| R-5861                  | EC-19/CONST.19      |
| RW SHEET NO.            |                     |
| ROADWAY DESIGN ENGINEER | HYDRAULICS ENGINEER |

CLEARING AND GRUBBING  
EROSION CONTROL FOR  
CONSTRUCTION SHEET 19

NOTE:  
PLACE TEMPORARY ROCK SEDIMENT DAMS TYPE - B  
AND TEMPORARY ROCK SILT CHECKS TYPE - A AT  
DRAINAGE OUTLETS.

-Y12-  
PI Sta 15+00.57  
 $\Delta = 9^{\circ}51'51.39" (LT)$   
 $D = 0^{\circ}59'16.33"$   
 $L = 998.84'$   
 $T = 500.51'$   
 $R = 5,800.00'$   
 $DS = 60 MPH$   
 $SE = EXIST$



MATCHLINE -L- STA. 205+00 SEE SHEET 18

MATCHLINE -Y12- STA. 31+00 SEE SHEET 20

8.17.799  
10/23/2023  
R:\Projects\19\EC-19\EC-19.dgn  
Control\PSH\Erosion\_Control\R5861\_EC\_psh19.dgn