










Curb Ramps To Be Repaired	
 Retrofit	
 Remove and Replace	
 New Curb Ramp	
 Remove Ramp	
 Other	
 Municipal Boundary	
 NCHPO Historic Boundary (NR and LHD)	

2025 Blue Rdg
WBS: 2024CPT.05.01.20921.1
District Office Driveway
From SR 1174 To END MAINT

 NORTH CAROLINA DEPARTMENT
OF TRANSPORTATION
DIVISION 5

Source: NV5 Engineers and Consultants Inc., ESRI, NC OneMap, NCDOT, NCHPO