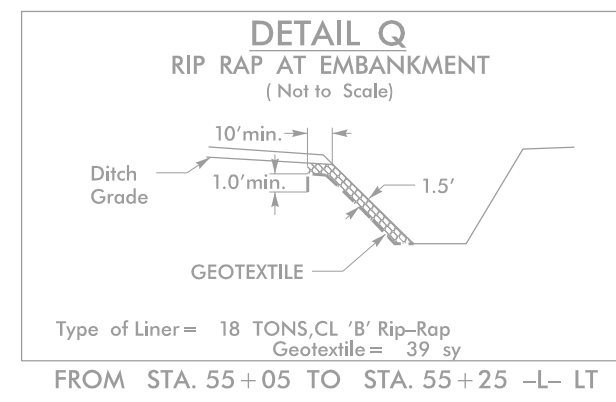
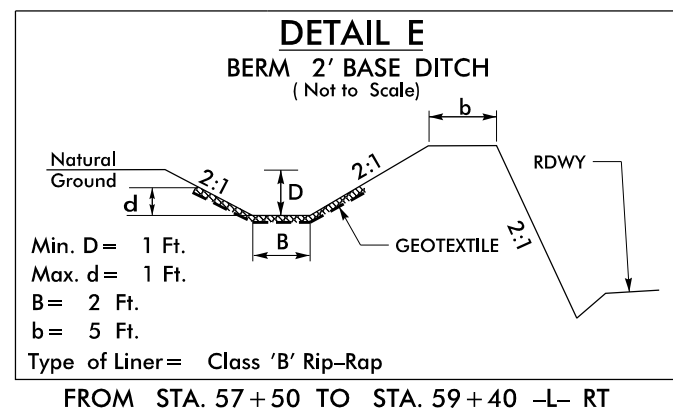
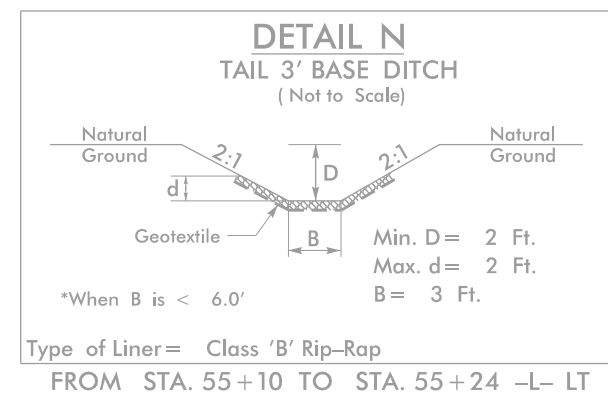
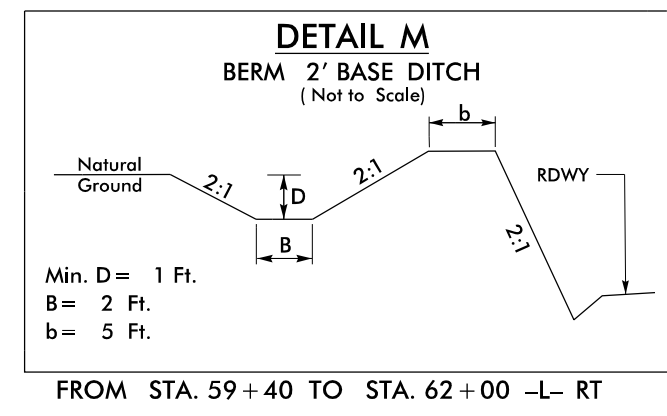
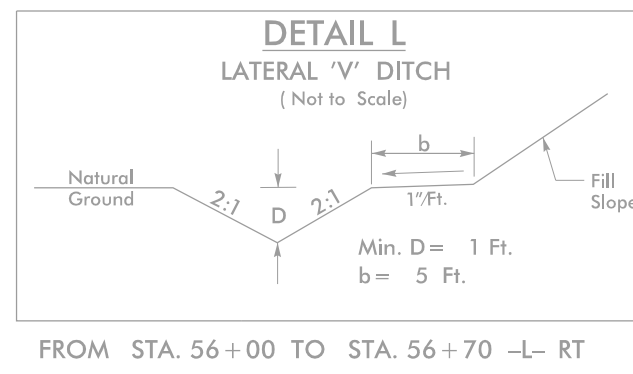
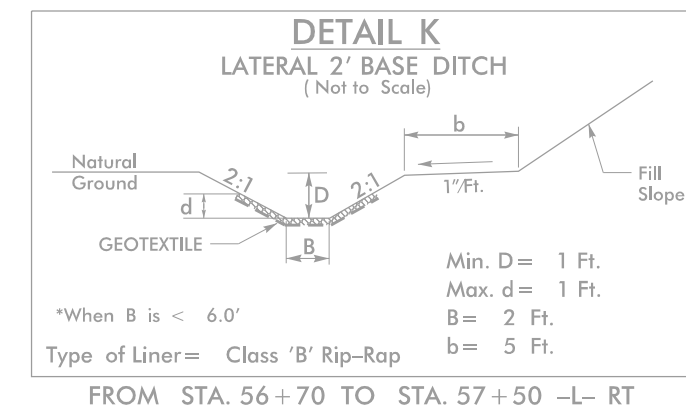


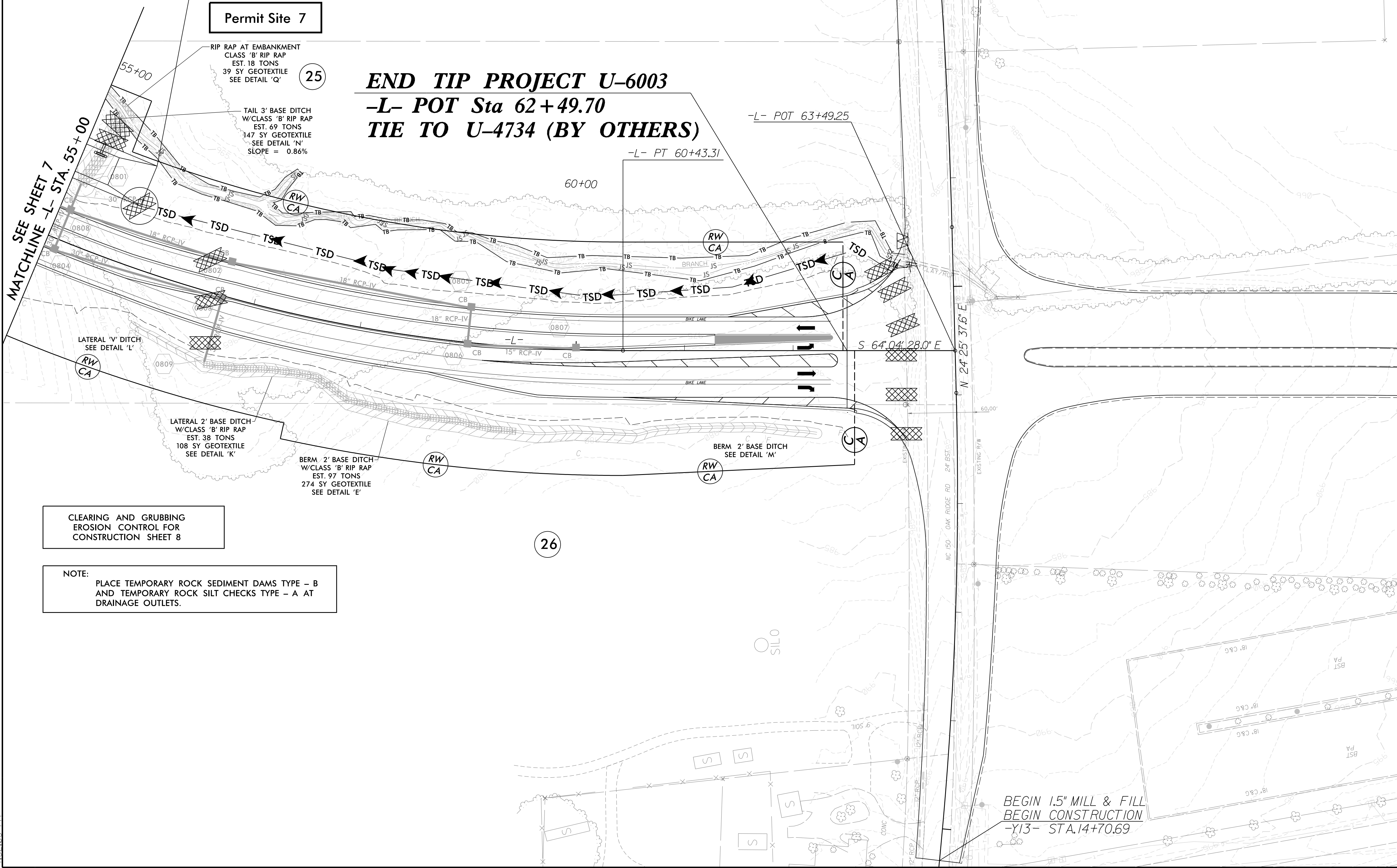
PROJECT REFERENCE NO. U-6003		SHEET NO. EC-08/CONST.08	
RW SHEET NO.			
ROADWAY DESIGN ENGINEER		HYDRAULICS ENGINEER	



40 x 106 x 3
2 inch Skimmer
with 1.75 inch
Orifice Diameter
16 ft. weir
ID 7.2

Permit Site 7

END TIP PROJECT U-6003
-L- POT Sta 62+49.70
TIE TO U-4734 (BY OTHERS)



CLEARING AND GRUBBING
EROSION CONTROL FOR
CONSTRUCTION SHEET 8

NOTE:
PLACE TEMPORARY ROCK SEDIMENT DAMS TYPE - B
AND TEMPORARY ROCK SILT CHECKS TYPE - A AT
DRAINAGE OUTLETS.

END 1.5" MILL & FILL
END CONSTRUCTION
-Y13- STA.25+10.00

BEGIN 1.5" MILL & FILL
BEGIN CONSTRUCTION
-Y13- STA.14+70.69

