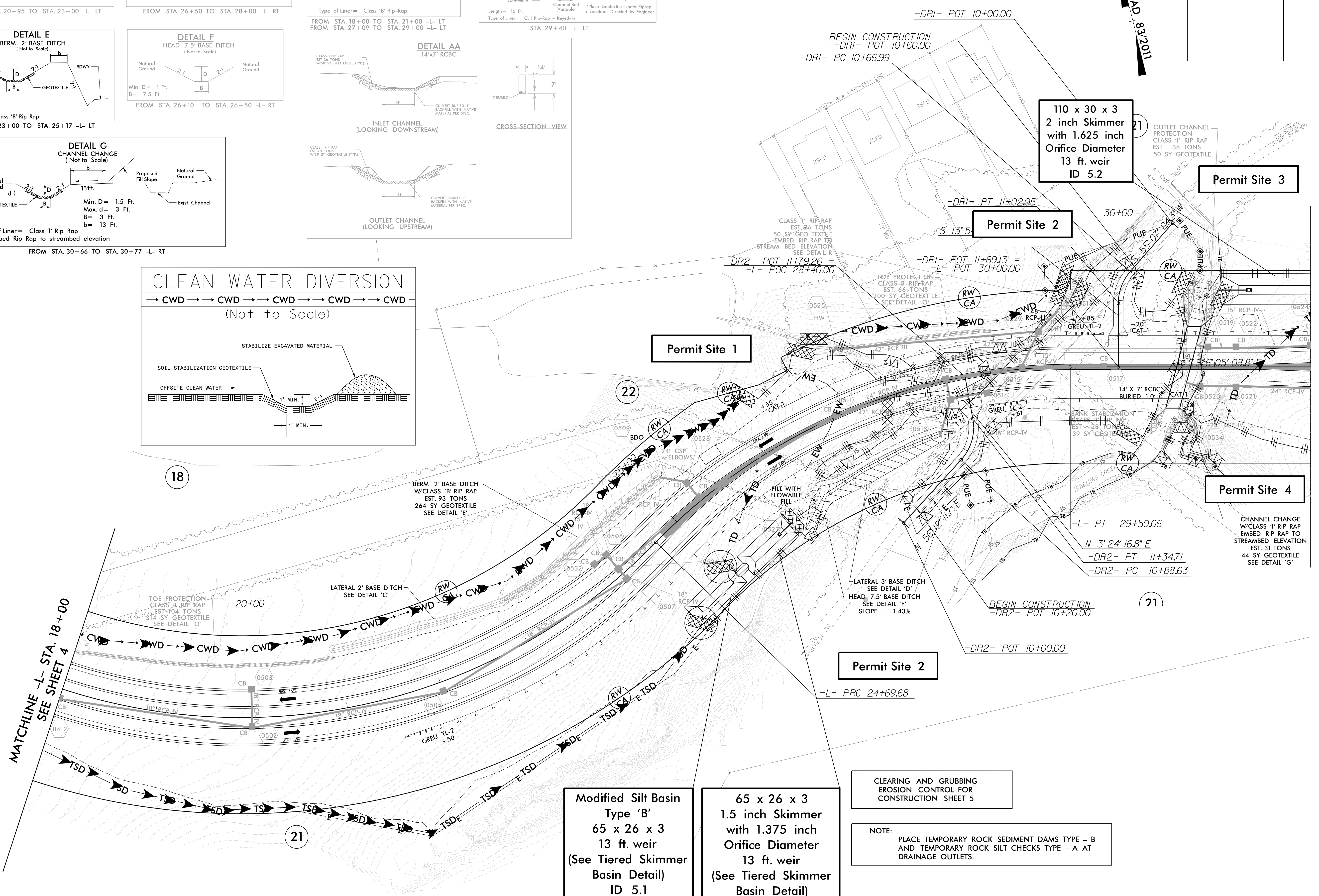
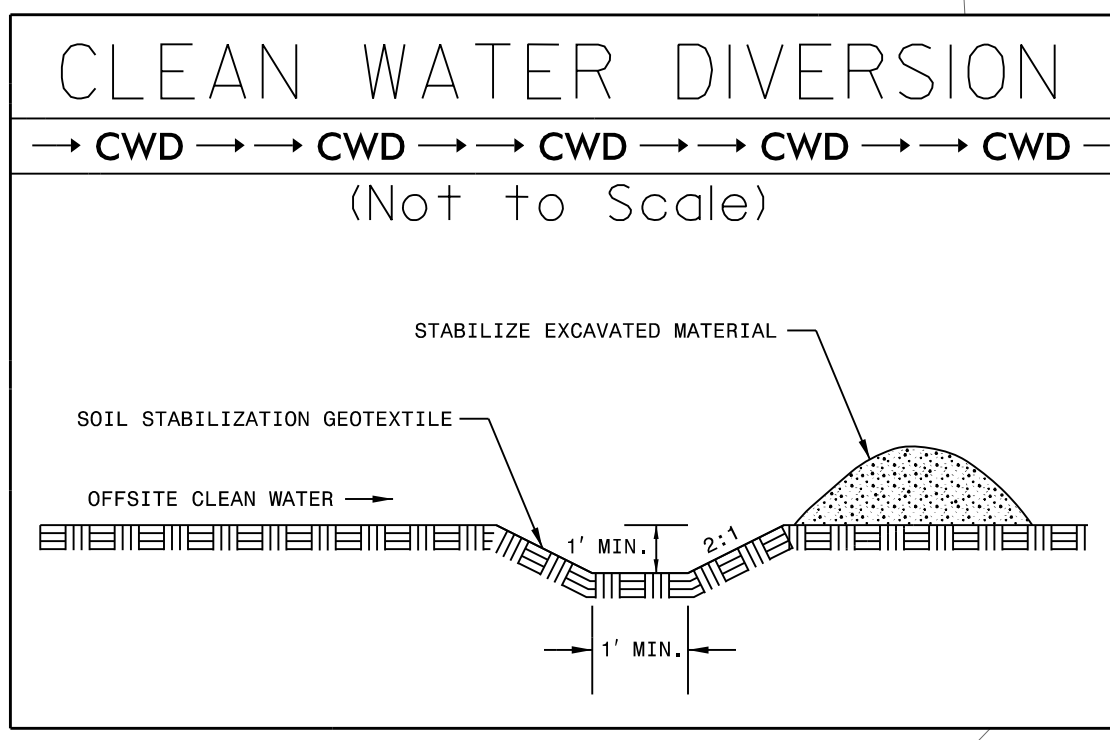
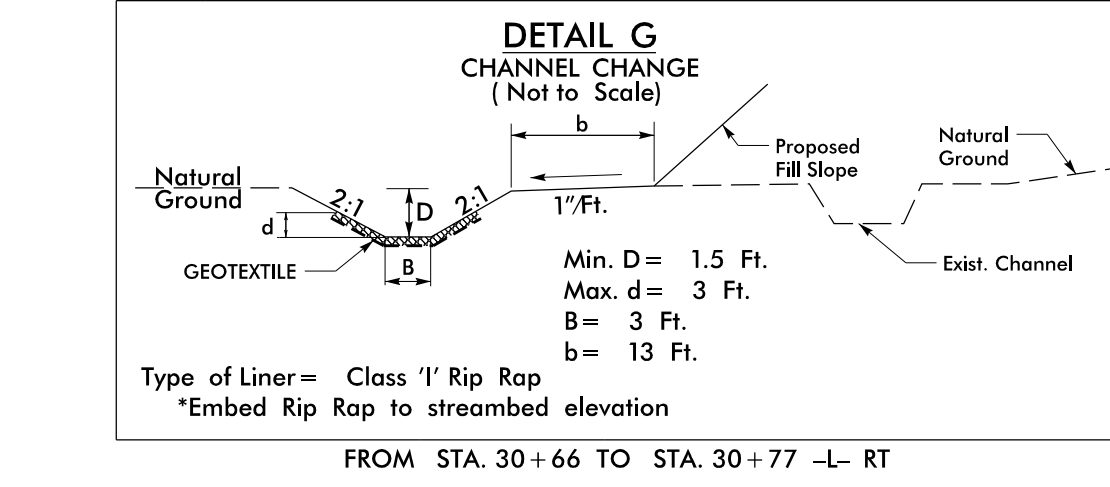
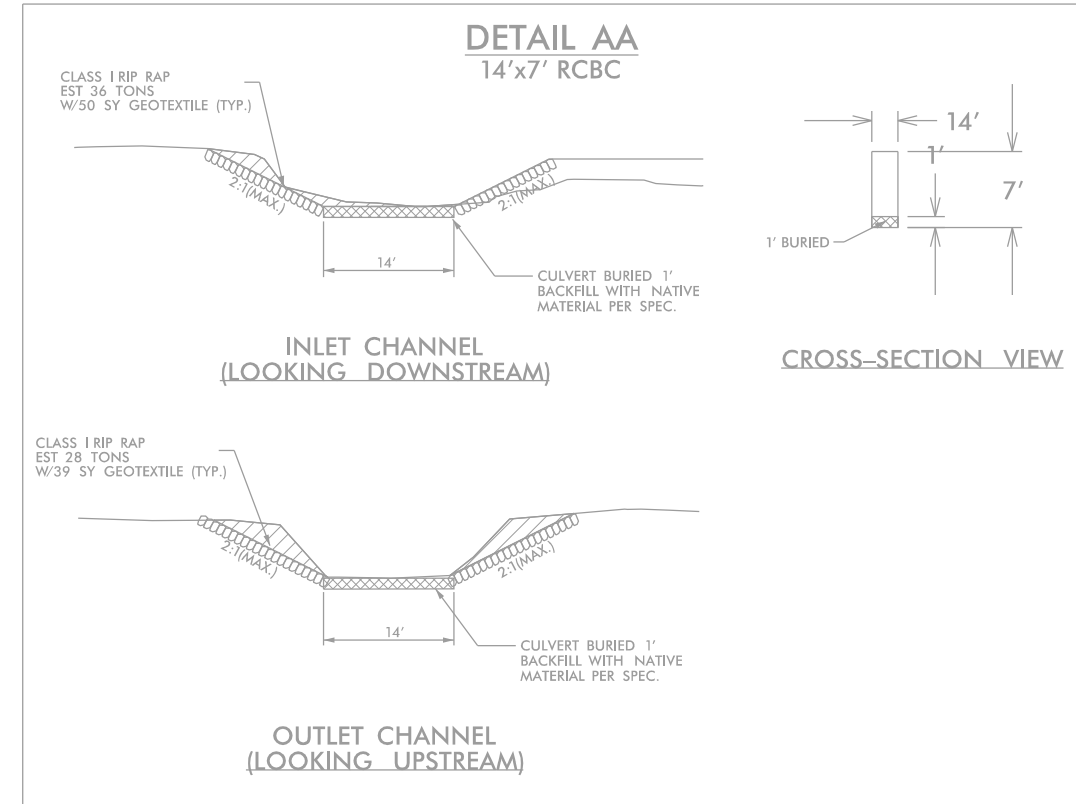
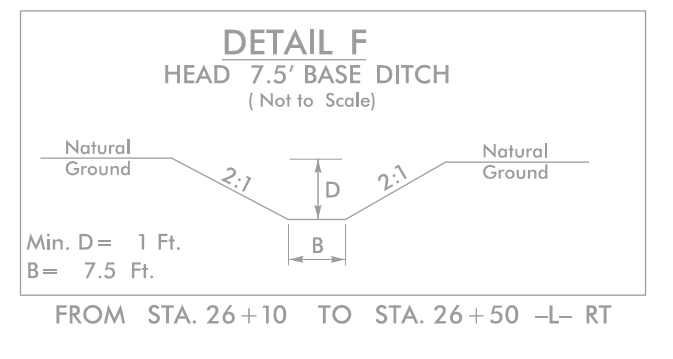
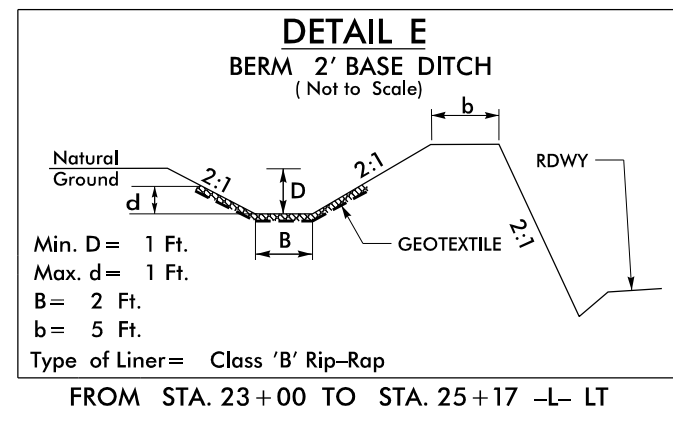
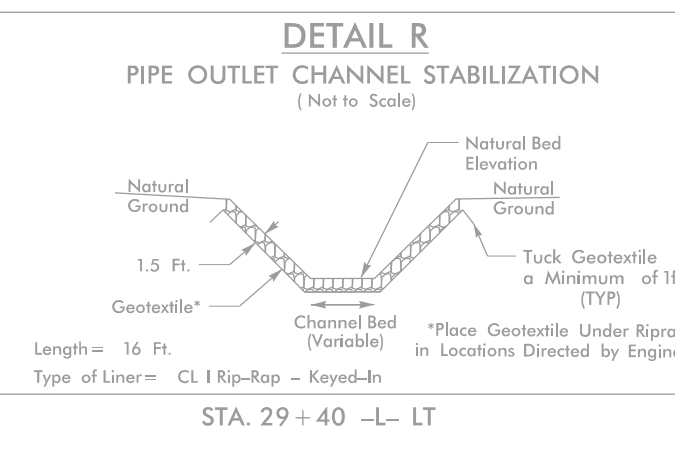
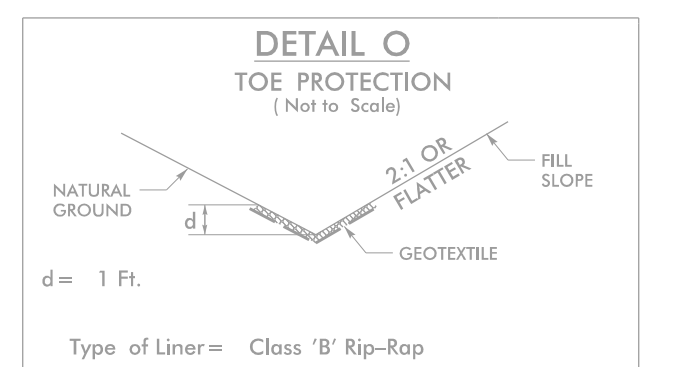
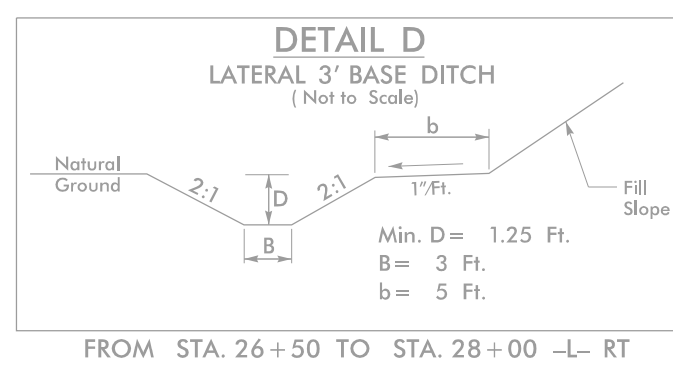
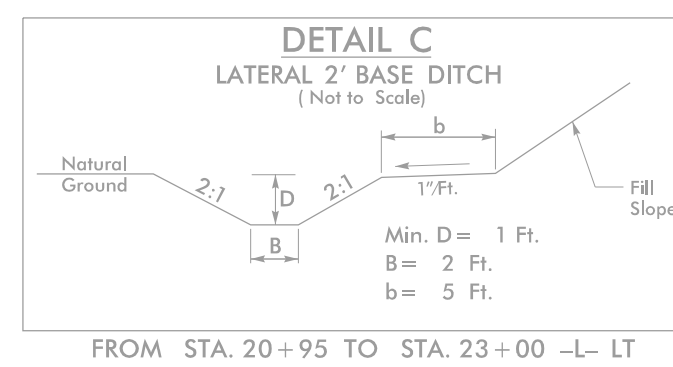


PROJECT REFERENCE NO. U-6003		SHEET NO. EC-05/CONST.05	
RW SHEET NO.			
ROADWAY DESIGN ENGINEER		HYDRAULICS ENGINEER	



Modified Silt Basin
Type 'B'
65 x 26 x 3
13 ft. weir
(See Tiered Skimmer
Basin Detail)
ID 5.1

65 x 26 x 3
1.5 inch Skimmer
with 1.375 inch
Orifice Diameter
13 ft. weir
(See Tiered Skimmer
Basin Detail)
ID 5.1

CLEARING AND GRUBBING
EROSION CONTROL FOR
CONSTRUCTION SHEET 5

NOTE:
PLACE TEMPORARY ROCK SEDIMENT DAMS TYPE - B
AND TEMPORARY ROCK SILT CHECKS TYPE - A AT
DRAINAGE OUTLETS.

MATCHLINE -L- STA. 32+00
SEE SHEET 6