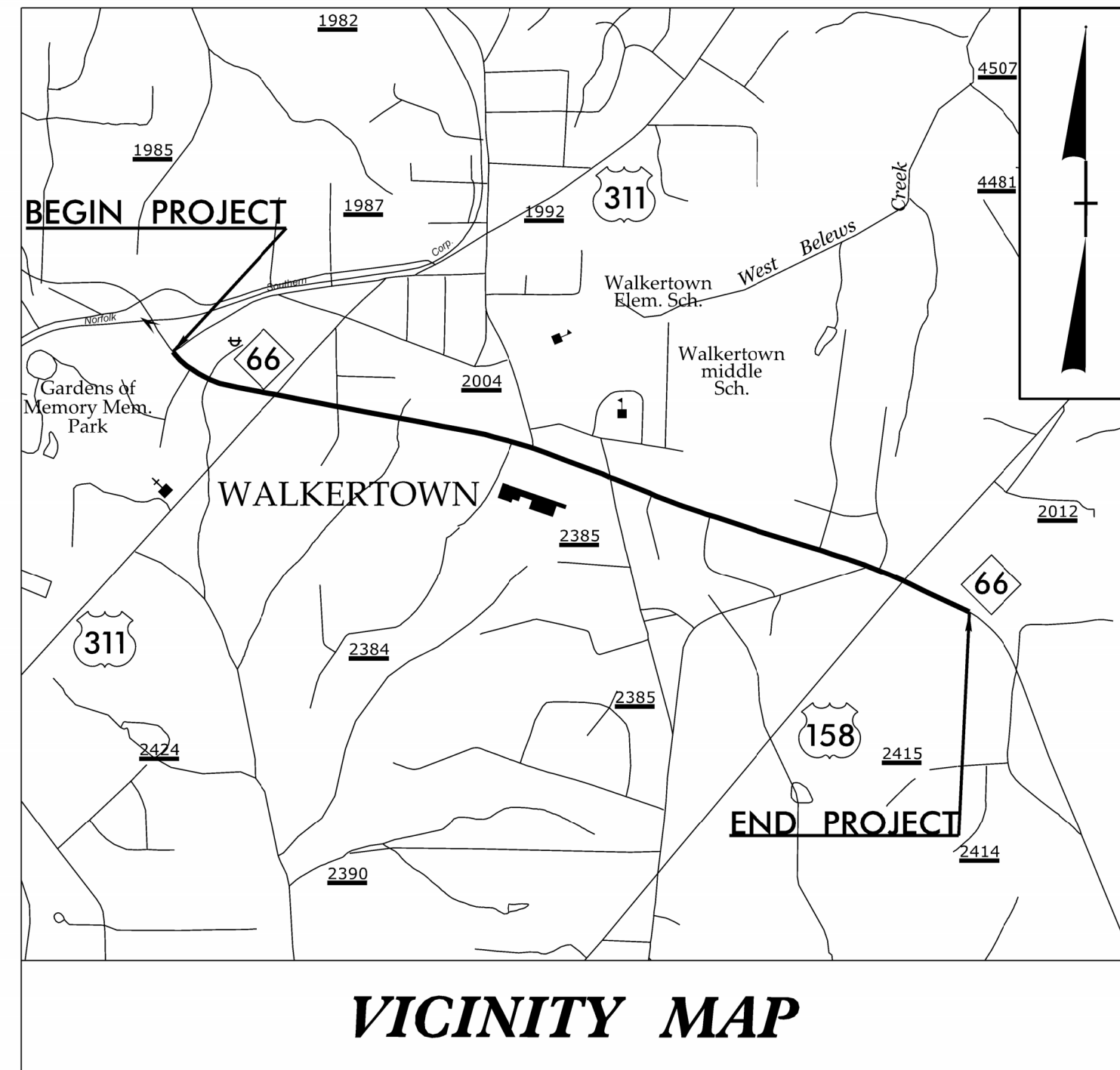


PROJECT: U-5824

CONTRACT:



VICINITY MAP

STATE OF NORTH CAROLINA
DIVISION OF HIGHWAYS

FORSYTH COUNTY


**LOCATION: NC 66 (OLD HOLLOW ROAD) WIDENING
FROM HARLEY DRIVE TO US 158**

TYPE OF WORK: TRAFFIC SIGNALS AND COMMUNICATIONS

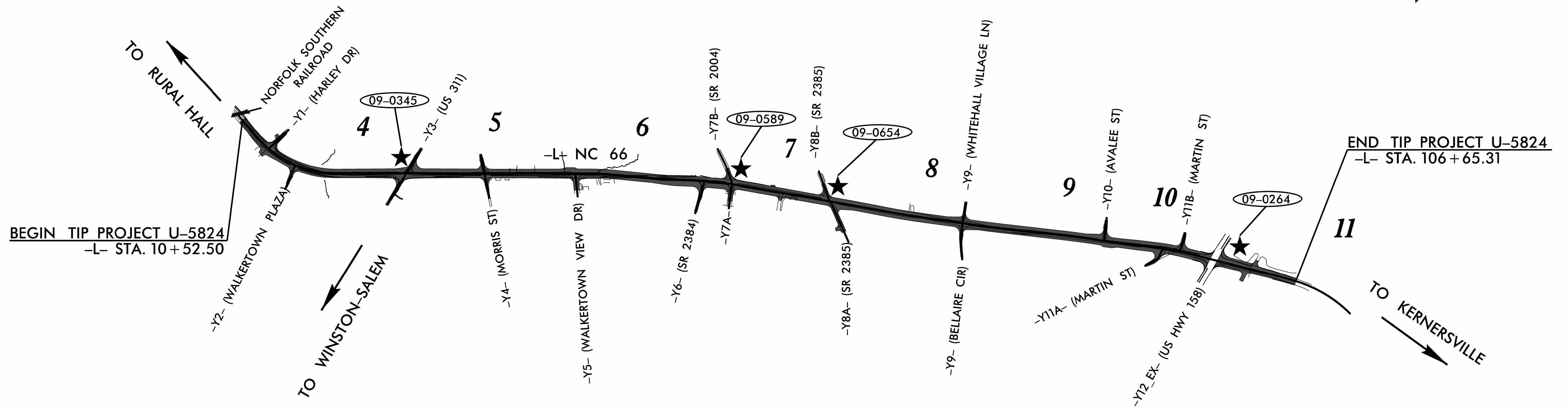
Project No. Sheet No.

U-5824 Sig. 1.0

SEAL



DocuSigned by:
Edward W. Sirgany 9/7/2023
DATE



★ SIGNAL UPGRADE

Refer to Roadway Standard Drawings
NCDOT dated January 2018 and
Standard Specifications for Roads
and Structures dated January 2018.

Sheet #	Location/Description
Sig. 1.0	Traffic Signals Title Sheet
Sig. 1.1-1.2	Standard Plate Sheets
Sig. 2.0-5.2	NC 66 (Old Hollow Road) at US 311 (New Walkertown Road)
Sig. 6.0-9.3	NC 66 (Old Hollow Road) at SR 2004 (Main Street) / Centre Stage Shopping Center
Sig. 10.0-13.2	NC 66 (Old Hollow Road) at SR 2385 (Darrow Road)
Sig. 14.0-16.2	US 158 (Reidsville Road) at NC 66 (Old Hollow Road)
Sig. M1-M8	Metal Pole Standard Drawings
SCP 1-2	Wireless Communications Plans

**TRANSPORTATION SYSTEMS
MANAGEMENT AND
OPERATIONS UNIT
CONTACTS:**

ROB ZIEMBA, PE
Central Region Signals Engineer

KEITH MIMS, PE
Signals Equipment Design Engineer

GREGG GREEN
Signals Communications Project Engineer

Prepared in the Office of:



EDWARD W. SIRGANY, PE PROJECT ENGINEER

JAMES D. SMITH, PE PROJECT DESIGN ENGINEER

NC FIRM LICENSE No: P-0339
320 Executive Court
Hillsborough, NC 27278
(919) 732-3883
(919) 732-6676 (FAX)

Prepared for:



750 N. Greenfield Parkway, Garner, NC 27529