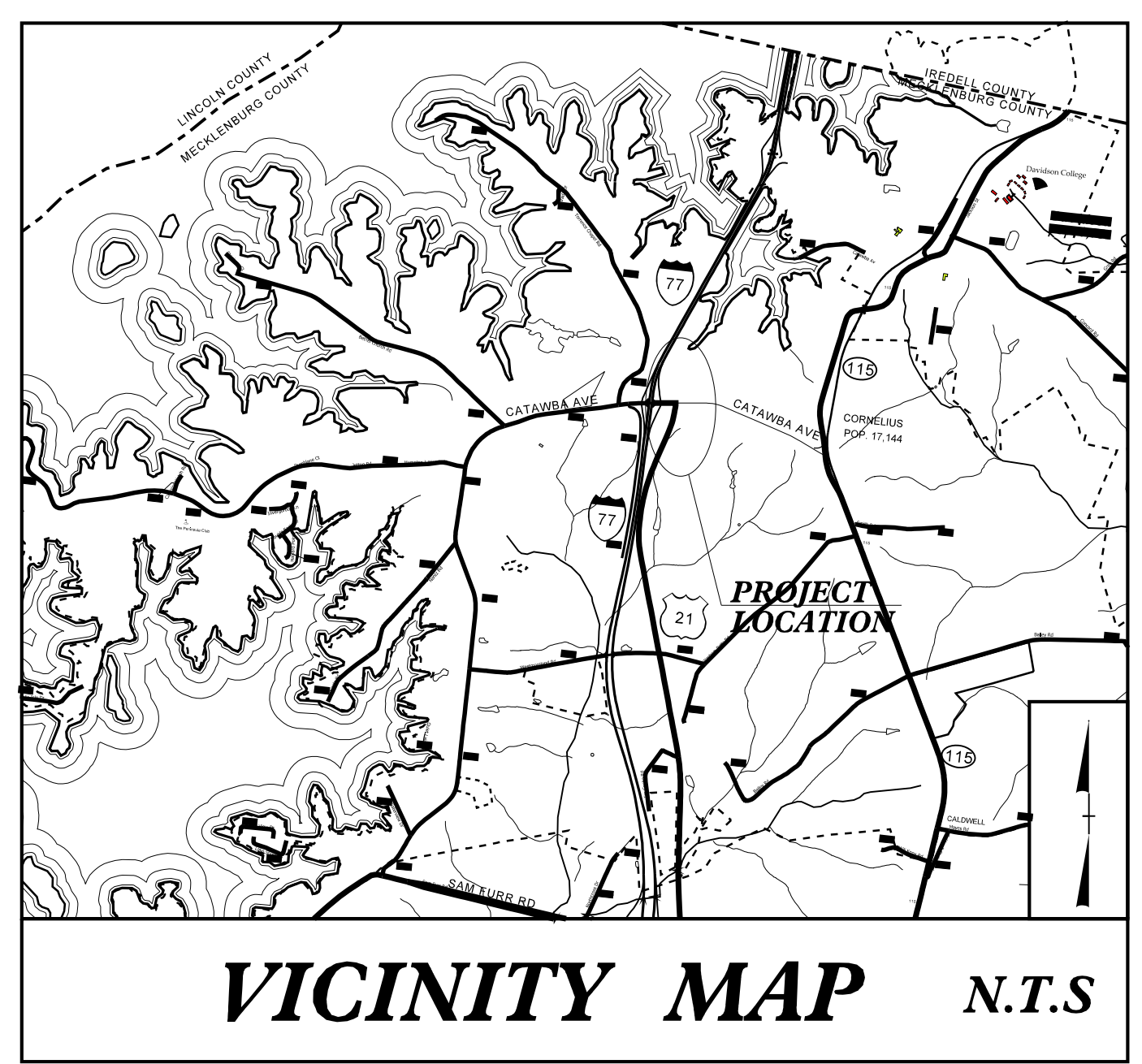
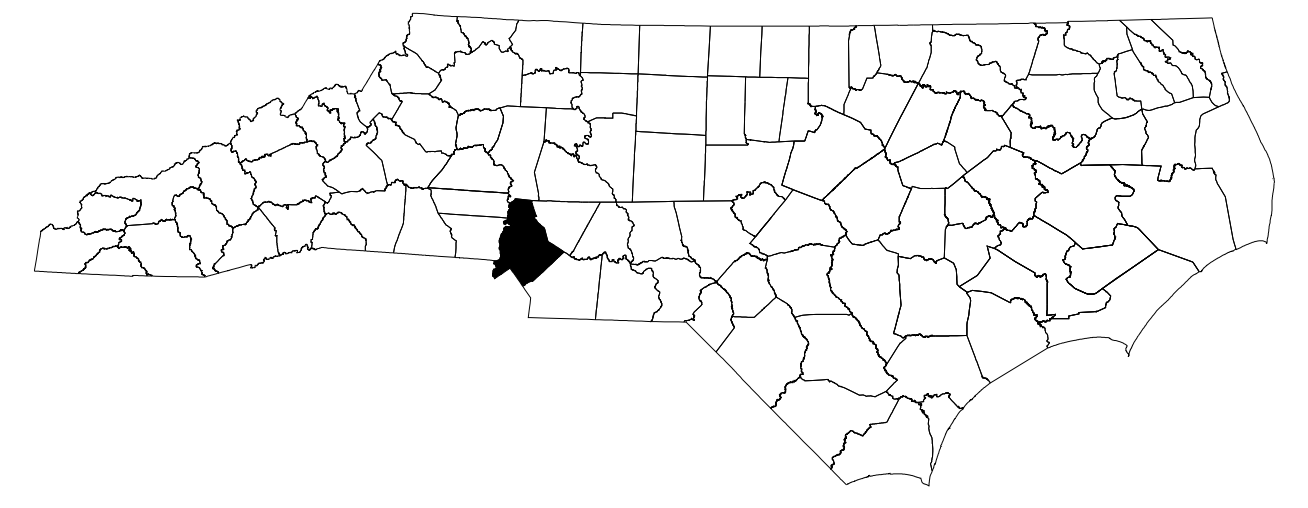


STATE OF NORTH CAROLINA
DIVISION OF HIGHWAYS

TRANSPORTATION MANAGEMENT PLAN

MECKLENBURG COUNTY

LOCATION: DUAL ROUNDABOUTS NORTH AND SOUTH OF
SR 5544 (CATAWBA AVE.) AND
US 21 INTERSECTION IN CORNELIUS



INDEX OF SHEETS


<u>SHEET NO.</u>	<u>TITLE</u>
TMP-1	TITLE SHEET, VICINITY MAP, AND INDEX OF SHEETS
TMP-1A	LIST OF APPLICABLE ROADWAY STANDARD DRAWINGS, AND LEGEND
TMP-2 THRU 2A	TRANSPORTATION OPERATIONS PLAN: (MANAGEMENT STRATEGIES, AND GENERAL NOTES)
TMP-2B	OFF-SITE DETOUR ROUTE
TMP-3	TEMPORARY TRAFFIC CONTROL PHASING
TMP-4 THRU 6	TEMPORARY TRAFFIC CONTROL PHASE I DETAILS
TMP-7 THRU 9	TEMPORARY TRAFFIC CONTROL PHASE II DETAILS
TMP-10 THRU 12	TEMPORARY TRAFFIC CONTROL PHASE IIIA DETAILS
TMP-13 THRU 15	TEMPORARY TRAFFIC CONTROL PHASE IV DETAILS

SHEET NO.
TMP-1

C-5621

TIP PROJECT:

23-JUN-2023 09:01
R:\Traffic\Traffic Control\TC\5621\TC_TMP_tsh.dgn
\$\$\$\$\$USERNAME\$\$\$\$\$




PLANS PREPARED BY:

JENNIFER D. FARINO, P.E.
PROJECT ENGINEER

NIKI E. AVGERINOS, E.I.
PROJECT DESIGN ENGINEER

NCDOT CONTACTS:

TRAVIS PRESLAR, P.E.
NCDOT CONTACT



**DOCUMENT NOT CONSIDERED FINAL
UNLESS ALL SIGNATURES COMPLETED**



DocuSigned by:
JDF
67501E857D28415

APPROVED: _____
DATE: 7/10/2023