

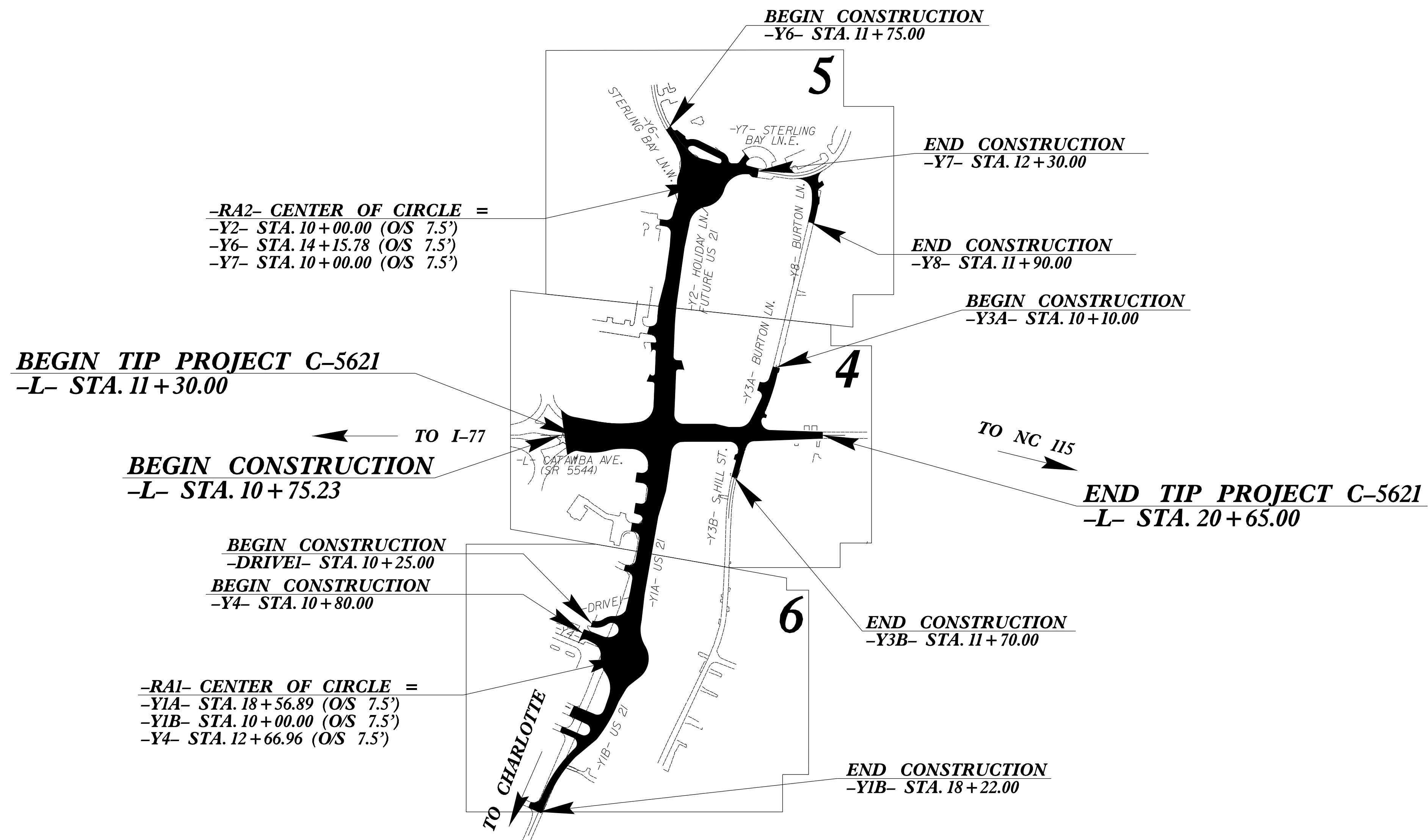
STATE	STATE PROJECT REFERENCE NO.	SHEET NO.	TOTAL SHEETS
N.C.	C-5621	RW01	12

STATE OF NORTH CAROLINA
DIVISION OF HIGHWAYS

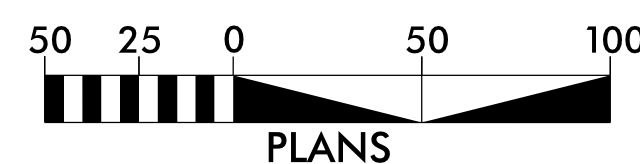
SURVEY CONTROL, EXISTING CENTERLINES,
RIGHT OF WAY, EASEMENTS AND PROPERTY TIES

MECKLENBURG COUNTY

TIP PROJECT: C-5621



GRAPHIC SCALE



DATUM DESCRIPTION

THE LOCALIZED COORDINATE SYSTEM DEVELOPED FOR THIS PROJECT IS BASED ON THE STATE PLANE COORDINATES ESTABLISHED BY NCGS FOR MONUMENT "I-4733-1" WITH NAD 83/NSRS 2007 STATE PLANE GRID COORDINATES OF NORTHING: 635,992.2910(ft) EASTING: 1,440,674.4240(ft) ELEVATION: 813.26(ft) THE AVERAGE COMBINED GRID FACTOR USED ON THIS PROJECT (GROUND TO GRID) IS: 0.99984676 THE N.C. LAMBERT GRID BEARING AND LOCALIZED HORIZONTAL GROUND DISTANCE FROM "I-4733-1" TO -L- STATION 10+00.00 IS N 82-07'30" E 1492.85(ft) ALL LINEAR DIMENSIONS ARE LOCALIZED HORIZONTAL DISTANCES NAVD 88

Prepared in the Office of:





2018 STANDARD SPECIFICATIONS

RIGHT OF WAY DATE:
06/26/2019

LETTING DATE:
06/20/2023

PROFESSIONAL LAND SURVEYOR



SIGNATURE: MARK A. PARRIS Date: March 15, 2023

\$\$\$\$\$SYTIME\$\$\$\$\$ DGN\$\$\$\$\$ USERNAME\$\$\$\$\$