



6/2/2019

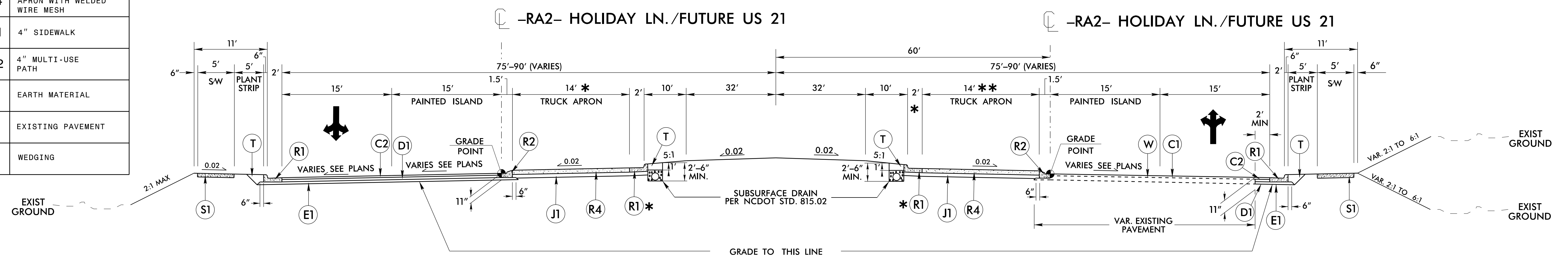
PAVEMENT SCHEDULE	
C1	1.5" S9.5B
C2	3" S9.5B
D1	4" I19.0C
J1	6" ABC
E1	4" B25.0C
R1	2'-6" C&G
R2	1'-6" C&G
R4	7" CONCRETE TRUCK APRON WITH WELDED WIRE MESH
S1	4" SIDEWALK
S2	4" MULTI-USE PATH
T	EARTH MATERIAL
U	EXISTING PAVEMENT
W	WEDGING

NOTE: PAVEMENT EDGES ARE 1:1 UNLESS SHOWN OTHERWISE

PROJECT REFERENCE NO. C-5621	SHEET NO. 2A-7
ROADWAY DESIGN ENGINEER  ANDREW D. FRIEND 9/20/2023	PAVEMENT DESIGN ENGINEER  JOSEPH T. HOLLAND 9/21/2023

DOCUMENT NOT CONSIDERED FINAL UNLESS ALL SIGNATURES COMPLETED

RS&H 1520 SOUTH BOULEVARD, SUITE 200
CHARLOTTE, NC 28203
NC FIRM LICENSE No: F-0493

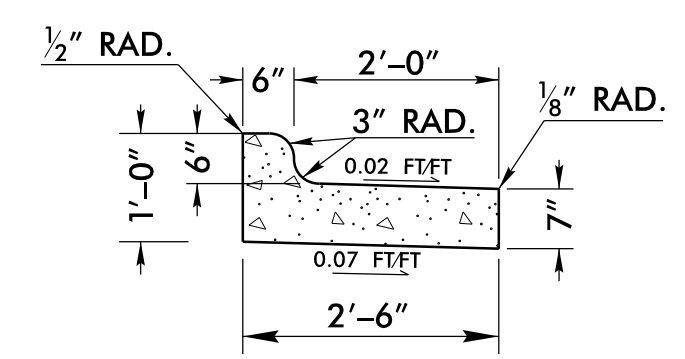


WEDGING FROM -RA2- STA. 11+30.00 TO -RA2- STA. 12+15.00

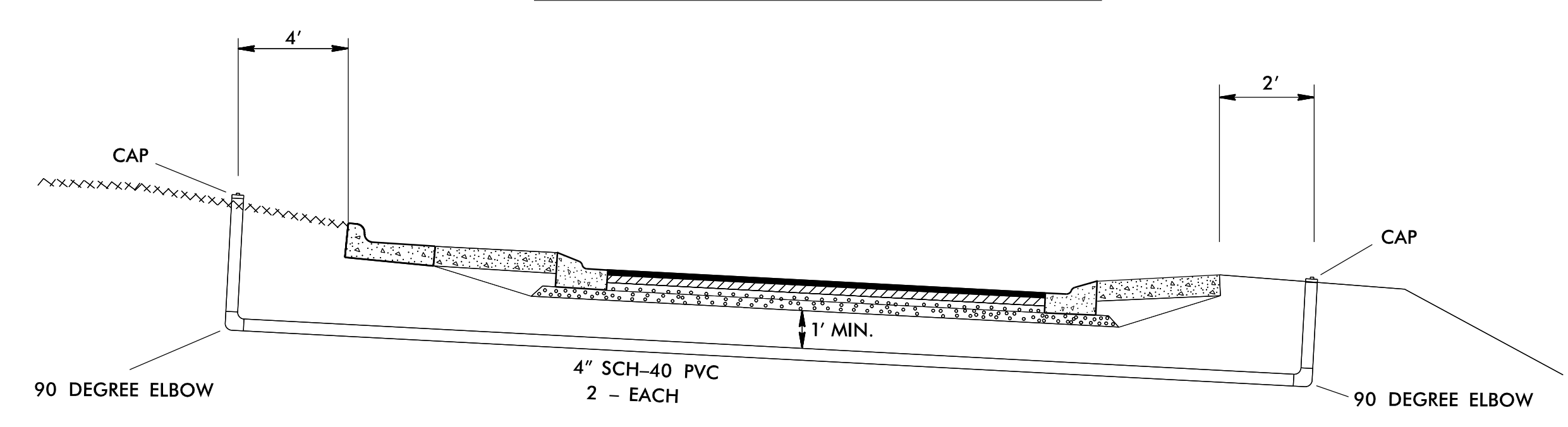
ROUNDABOUT TYPICAL SECTION NO. 19

USE TYPICAL SECTION NO. 19
-RA2- STA. 10+00.00 TO -RA2- STA. 13+76.70
** 14' TRUCK APRON REQUIRED TO ACCOMMODATE WB-67 U-TURN MOVEMENTS

*** MODIFIED 2'-6" C&G DETAIL FOR ROUNDABOUTS**



ROUNDABOUT CONDUIT DETAIL



NOTE: SEE PLANS FOR ACTUAL DIMENSIONS. DETAIL IS FOR INFORMATIONAL USE ONLY.

18-SEP-2023 14:15 P:\Projects\2023\1415\RA2\Drawings\RA2-TYP.dgn