DocuSign Envelope ID: 1A69DF2A-65DA-4A90-B3E4-DB10E62997D6

PAVEMENT SCHEDULE	
C1	1.5" S9.5B
C2	3" S9.5B
D1	4" I19.0C
E1	4" B25.0C
R1	2'-6" C&G
R2	1'-6" C&G
R3	5" ISLAND
S1	4" SIDEWALK
S2	4" MULTI-USE PATH
T	EARTH MATERIAL.
U	EXISTING PAVEMENT.
V	MILLING (0" TO 3")
W	WEDGING

NOTE: PAVEMENT EDGES ARE 1:1 UNLESS SHOWN OTHERWISE

PROJECT REFERENCE NO.	SHEET NO.
C-5621	2A-3

ROADWAY DESIGN ENGINEER — NORTH CAROLINA PROFESSIONAL SEAL 030952 ENGINEER JENNIFER D. FARINO — 9/20/2023

PAVEMENT DESIGN ENGINEER — NORTH CAROLINA PROFESSIONAL SEAL 024964 ENGINEER JOSEPH T. HOLLAND — 9/21/2023

DOCUMENT NOT CONSIDERED FINAL UNLESS ALL SIGNATURES COMPLETED

RS&H 1520 SOUTH BOULEVARD, SUITE 200 CHARLOTTE, NC 28203 NC FIRM LICENSE No: F-0493

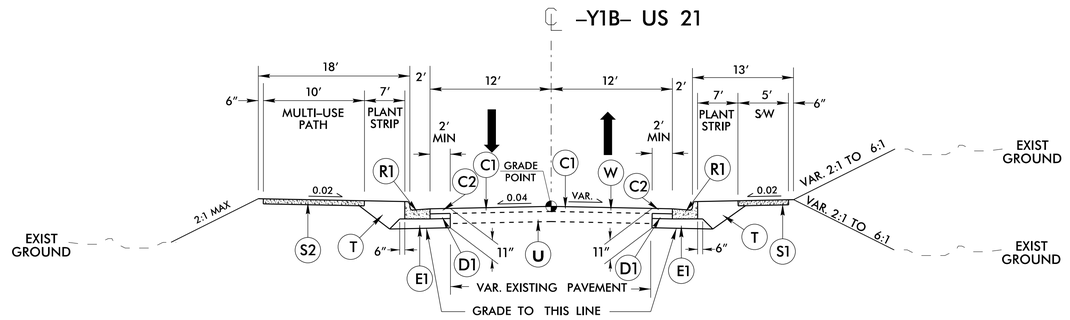

TYPICAL SECTION NO. 7

USE TYPICAL SECTION NO. 7

-Y1B- STA. 14+45.00 TO -Y1B- STA. 16+20.00

OVERLAY -Y1B- FROM 16+20.00 TO 16+74.24

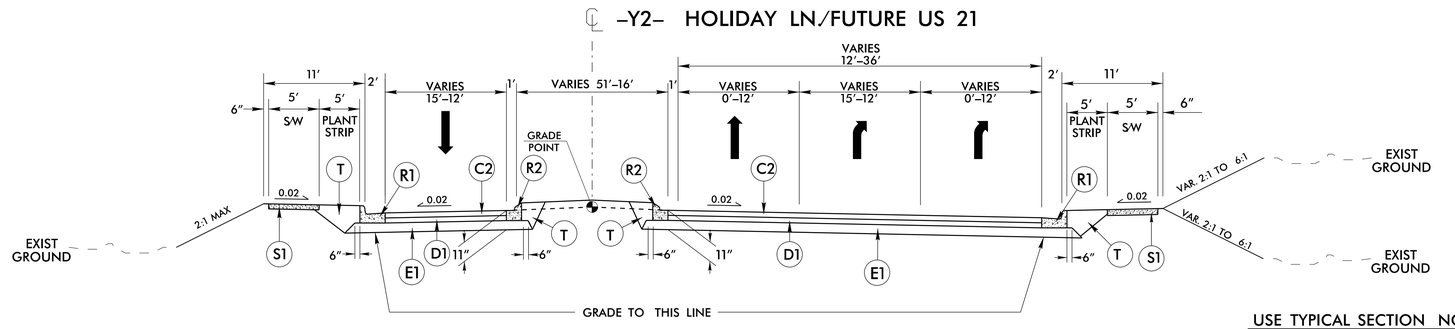

TYPICAL SECTION NO. 8 ***

USE TYPICAL SECTION NO. 8

-Y2- STA. 10+75.97 TO -Y2- STA. 16+84.21

*** SEE 2C-4 FOR 5" MONOLITHIC ISLAND TRANSITION DETAIL FOR -Y2- STA. 16+58.00

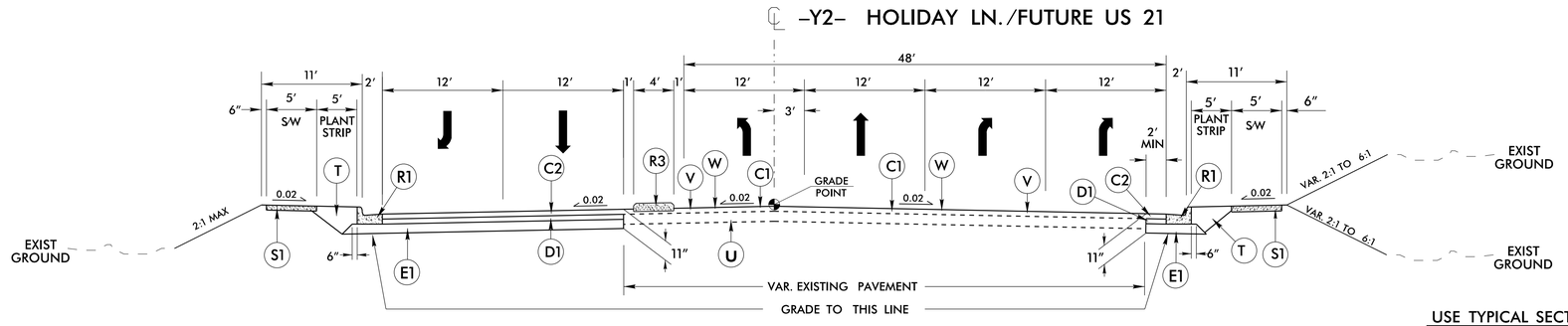

TYPICAL SECTION NO. 9

USE TYPICAL SECTION NO. 9

-Y2- STA. 16+84.21 TO -Y2- STA. 19+53.79

18-SEP-2023 14:15
R:\Roadway\Proj\C5621_Rdy_typ.dgn
$$$$USERNAME$$$$