DocuSign Envelope ID: 1A69DF2A-65DA-4A90-B3E4-DB10E62997D6

6/2/99

PAVEMENT SCHEDULE	
C1	1.5" S9.5B
C2	3" S9.5B
D1	4" I19.0C
E1	4" B25.0C
K2	8" CLASS IV
N1	GEOTEXTILE
R1	2'-6" C&G
R3	5" ISLAND
S1	4" SIDEWALK
S2	4" MULTI-USE PATH
T	EARTH MATERIAL.
U	EXISTING PAVEMENT.
V	MILLING (0" TO 3")
W	WEDGING

NOTE: PAVEMENT EDGES ARE 1:1 UNLESS SHOWN OTHERWISE

PROJECT REFERENCE NO.	SHEET NO.
C-5621	2A-2

ROADWAY DESIGN ENGINEER
NORTH CAROLINA PROFESSIONAL SEAL 030952 ENGINEER JENNIFER D. FAHNO
9/20/2023

PAVEMENT DESIGN ENGINEER
NORTH CAROLINA PROFESSIONAL SEAL 024964 ENGINEER JOSEPH T. HOLLAND
9/21/2023

DOCUMENT NOT CONSIDERED FINAL UNLESS ALL SIGNATURES COMPLETED

RS&H
1520 SOUTH BOULEVARD, SUITE 200
CHARLOTTE, NC 28203
NC FIRM LICENSE No: F-0493

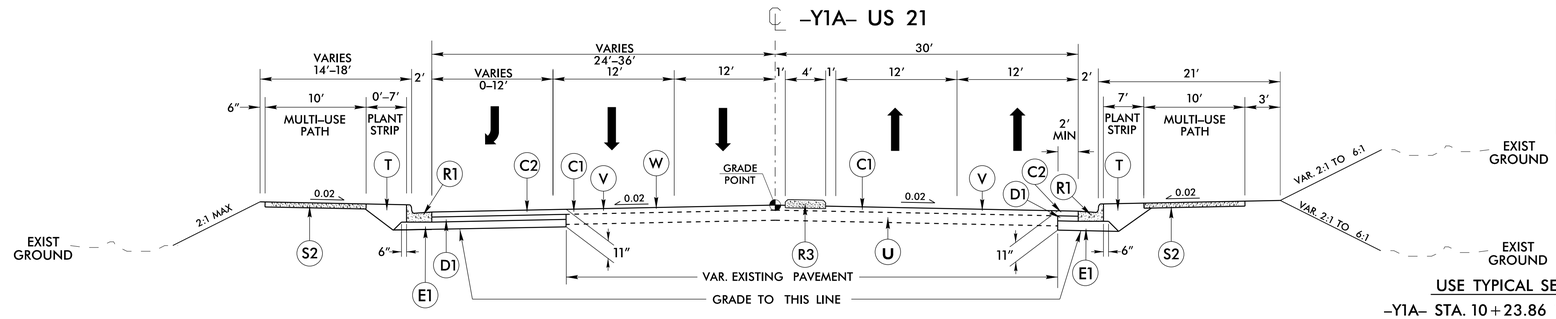

TYPICAL SECTION NO. 4

USE TYPICAL SECTION NO. 4

-Y1A- STA. 10+23.86 TO -Y1A- STA. 16+50.00

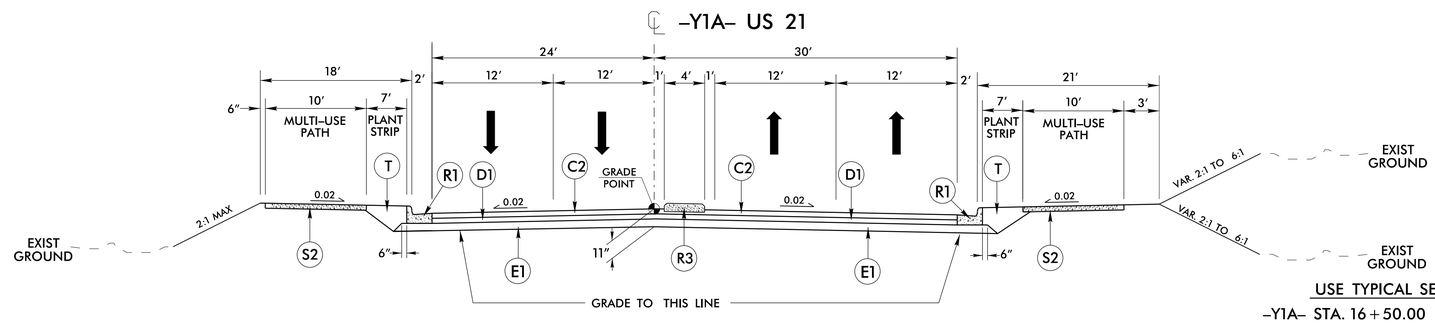

TYPICAL SECTION NO. 5

USE TYPICAL SECTION NO. 5

-Y1A- STA. 16+50.00 TO -Y1A- STA. 17+82.26

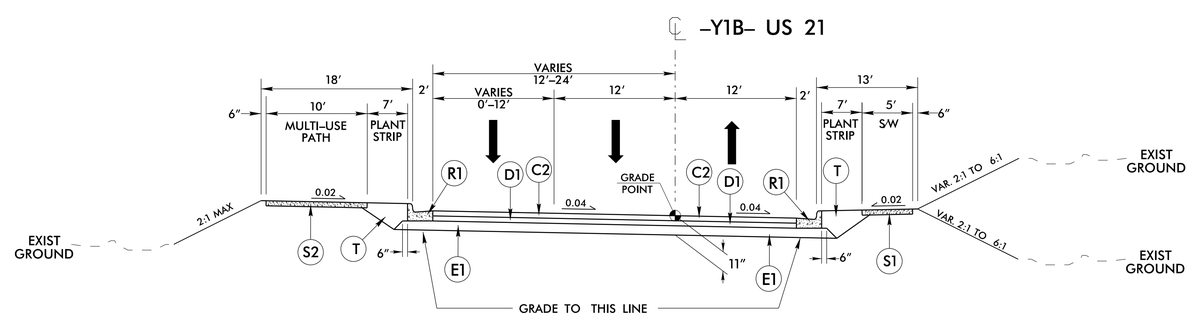

TYPICAL SECTION NO. 6

USE TYPICAL SECTION NO. 6

-Y1B- STA. 10+74.58 TO -Y1B- STA. 14+45.00

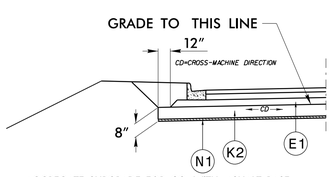

AGGREGATE SUBGRADE FOR CG WITH ASHALT BASE

-Y1A- STA. 10+50.00 TO -Y1A- STA. 17+82.00
-Y1B- STA. 11+00.00 TO -Y1B- STA. 12+50.00
-Y4- STA. 11+50.00 TO -Y4- STA. 11+77.00

18-SEP-2023 14:15
R:\Sta-Proj\C5621\C5621_Rdy_typ.dgn
$$$$USERNAME$$$$