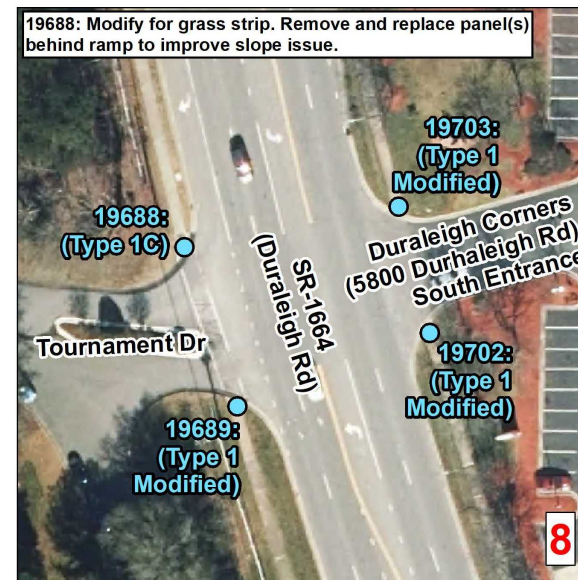
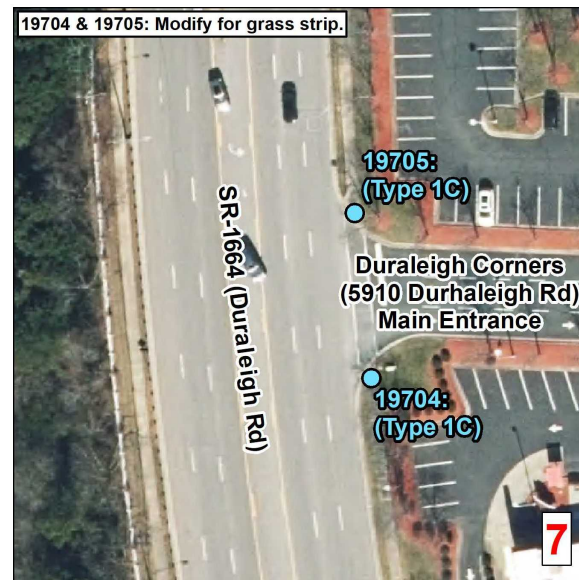

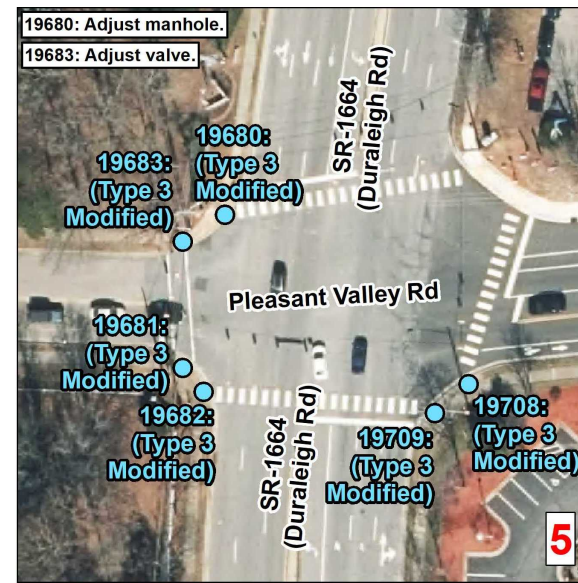
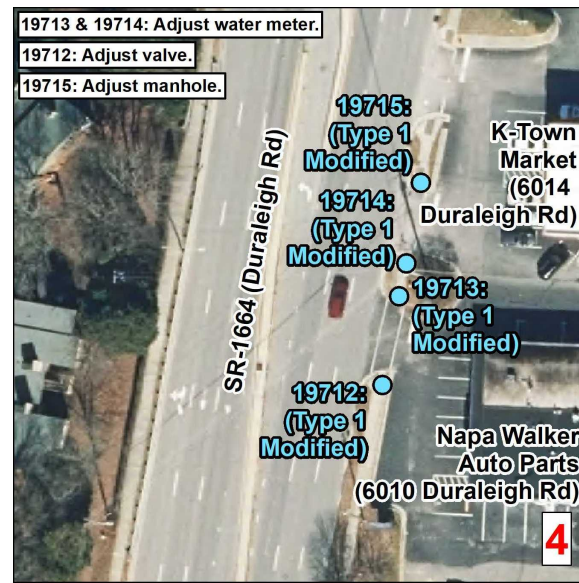


Sheet No.
5



Curb Ramps To Be Repaired

- Retrofit
- Remove and Replace
- New Curb Ramp
- Remove Ramp
- Other

Municipal Boundary
 NCHPO Historic Boundary (NR and LHD)

2025 Blue Rdg
WBS: 2024CPT.05.01.20921.1
Blue Ridge Rd/Duraleigh Rd
From US 70 To Reedy Creek Rd

NORTH CAROLINA DEPARTMENT OF TRANSPORTATION
 DIVISION 5

Source: NV5 Engineers and Consultants Inc., ESRI, NC OneMap, NCDOT, NCHPO