

2 Phase Fully Actuated W/ Alternate Phasing Operation Wilkesboro Closed Loop System

NOTES

1. Refer to "Roadway Standard Drawings NCDOT" dated January 2018 and "Standard Specifications for Roads and Structures" dated January 2018.
2. Do not program signal for late night flashing operation unless otherwise directed by the Engineer.
3. Set all detector units to presence mode.
4. The Division Traffic Engineer will determine the hours of use for each phasing plan.
5. Maximum times shown in timing chart are for free-run operation only. Coordinated signal system timing values supersede these values.
6. Refer to Pavement Marking Plans for proposed stop bar locations.

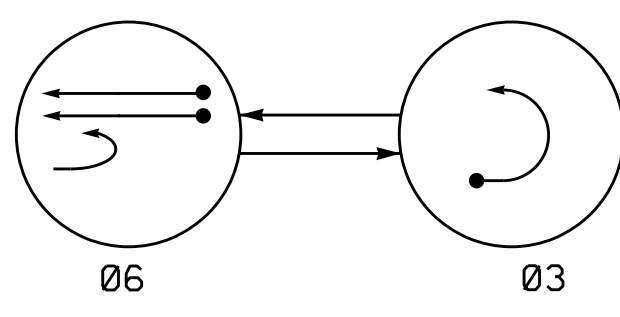
MAXTIME DETECTOR INSTALLATION CHART												
LOOP	SIZE (FT)	DISTANCE FROM STOPBAR (FT)	TURNS	NEW LOOP	PROGRAMMING							
					CALL PHASE	DELAY TIME	EXTEND TIME	EXTEND ADDED	INITIAL CALL	DELAY DURING GREEN	NEW CARD	
3A	6X40	0	2-4-2	-	3	15.0"	-	X	-	X	-	X
6A	6X6	300	5	-	6	-	-	X	X	X	-	X
6B	6X6	300	5	-	6	-	-	X	X	X	-	X
S1	6X6	200	3	-	-	-	-	-	-	-	-	X

\* Disable delay during alternate phasing.

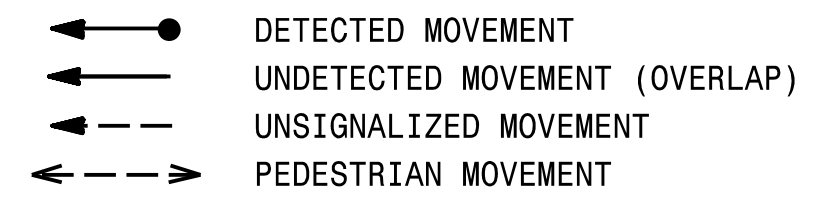
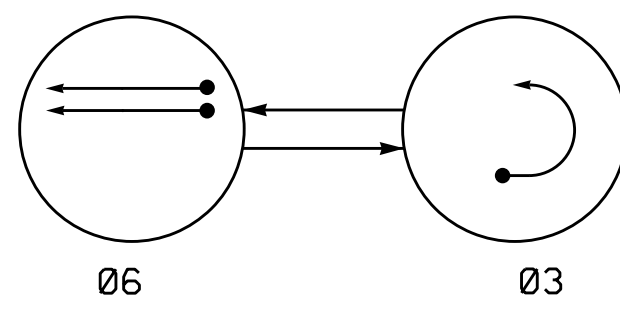
DEFAULT PHASING TABLE OF OPERATION			
SIGNAL FACE	PHASE		
	Ø3	Ø6	FLASH
31,32	↔	↔	↔
61,62	R	↑	Y

ALTERNATE PHASING TABLE OF OPERATION			
SIGNAL FACE	PHASE		
	Ø3	Ø6	FLASH
31,32	↔	R	Y
61,62	R	↑	Y

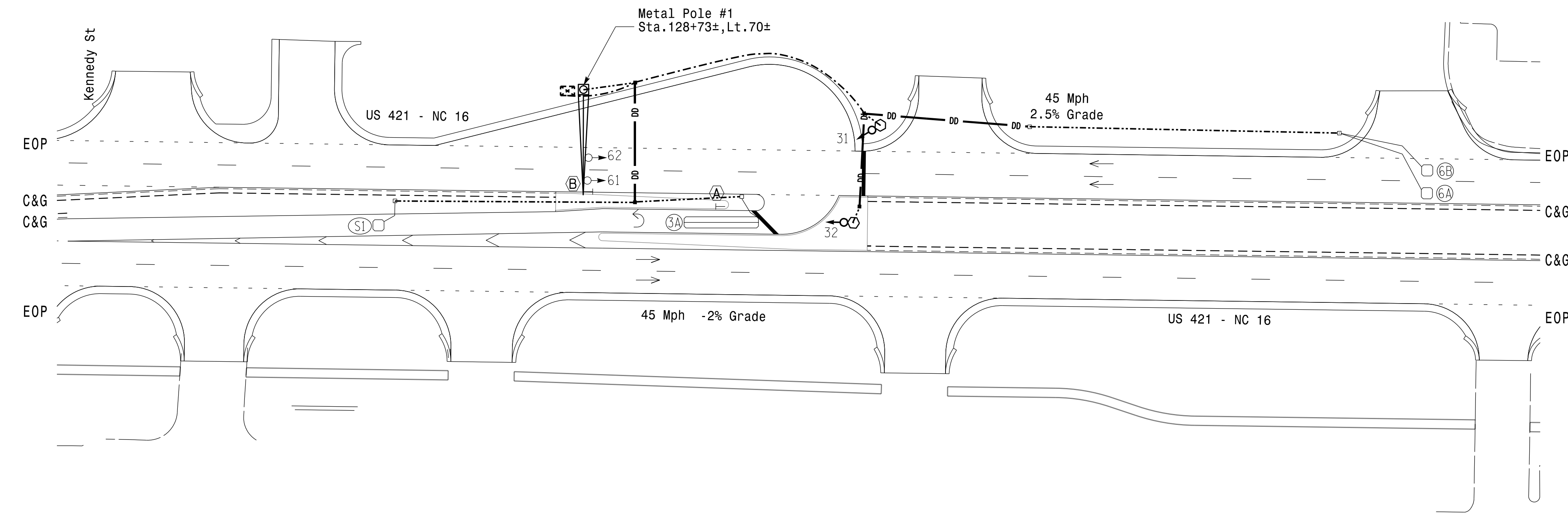
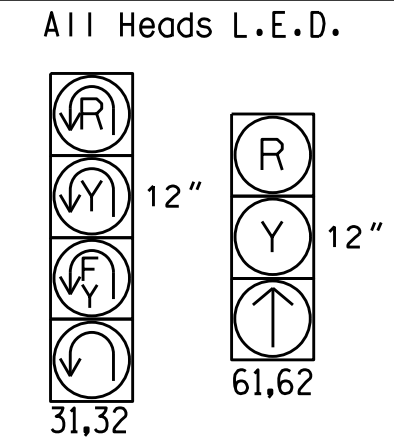
DEFAULT PHASING DIAGRAM



ALTERNATE PHASING DIAGRAM

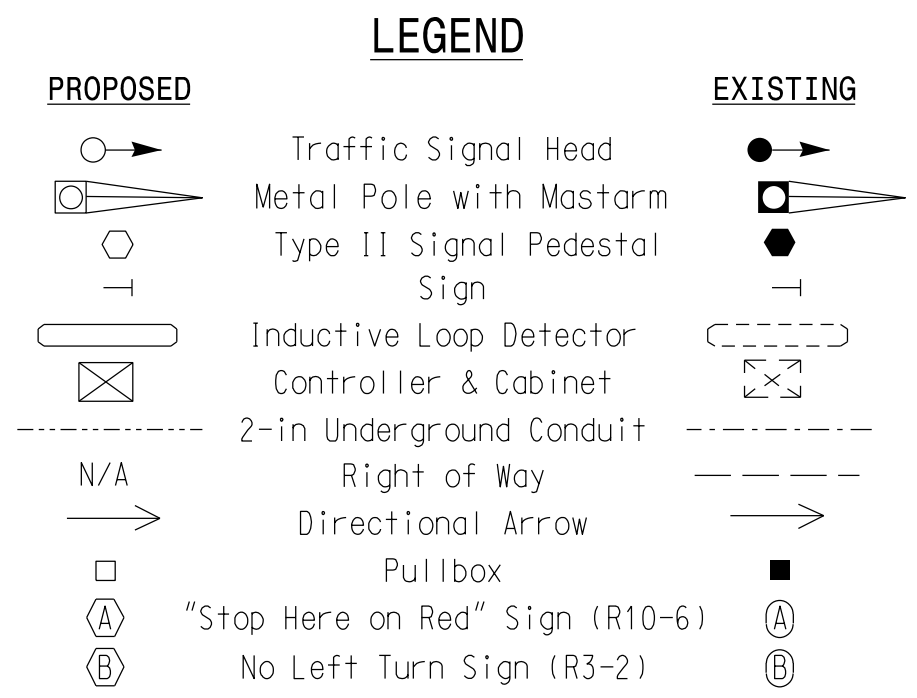


SIGNAL FACE I.D.



MAXTIME TIMING CHART		
FEATURE	PHASE	
	3	6
Walk *	-	-
Ped Clear *	-	-
Min Green	7	12
Passage *	2.0	6.0
Max I *	30	60
Yellow Change	3.0	4.3
Red Clear	3.3	1.0
Added Initial *	-	1.5
Maximum Initial *	-	34
Time Before Reduction *	-	15
Time To Reduce *	-	30
Minimum Gap	-	3.4
Advance Walk	-	-
Non Lock Detector	X	-
Vehicle Recall	-	MIN RECALL
Dual Entry	-	-

\* These values may be field adjusted. Do not adjust Min Green and Extension times for phases 2 and 6 lower than what is shown. Min Green for all other phases should not be lower than 4 seconds.



New Installation - Final Design

US 421-NC 16 at SR 1323 (Dancy Road)/ Lowe's Entrance East U-Turn	
Division 11	Wilkes County Wilkesboro
PLAN DATE: May 2023	REVIEWED BY: M. Stygles
PREPARED BY: S.R. Chiluka	REVIEWED BY: J. Ma
REVISIONS	INIT. DATE

DOCUMENT NOT CONSIDERED FINAL UNLESS ALL SIGNATURES COMPLETED

SEAL

SEAL 047250

SIGNATURE: S.R. Chiluka DATE: 5/24/2023

SIG. INVENTORY NO. 11-1468

5/8/2023 6:13:13 PM R:\Traffic\Signals\Design\Plans\11468\_sig\_dsn\_202305.dgn schiluka