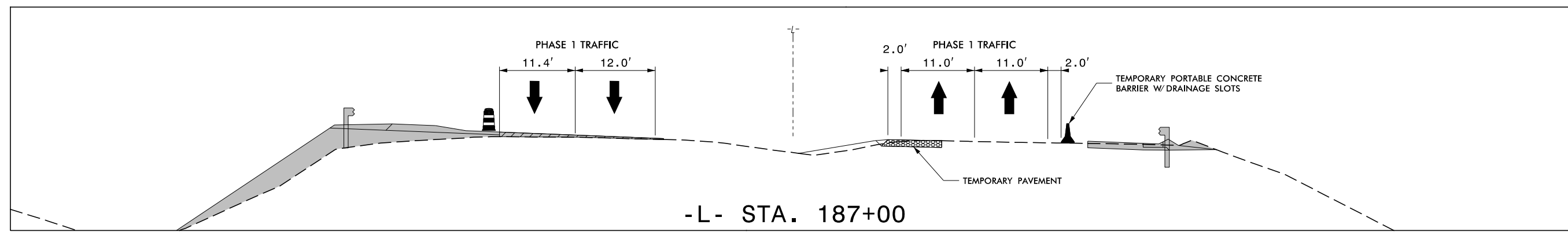
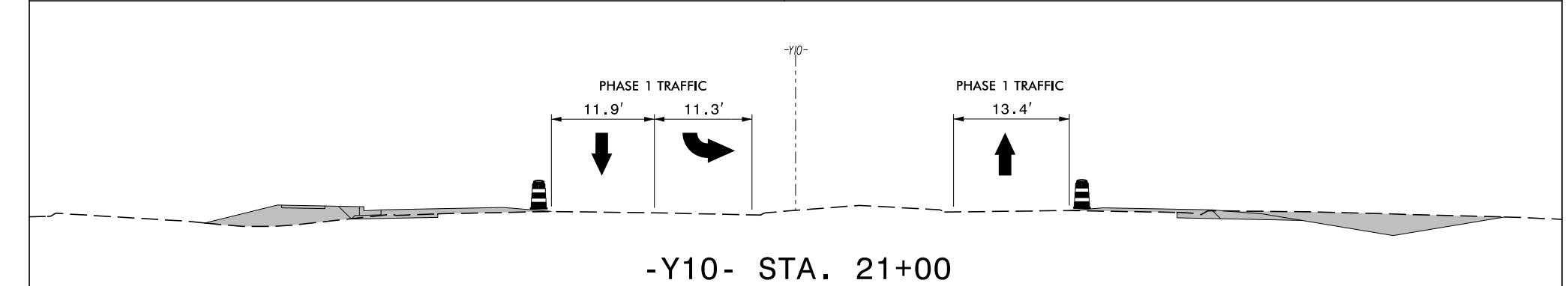

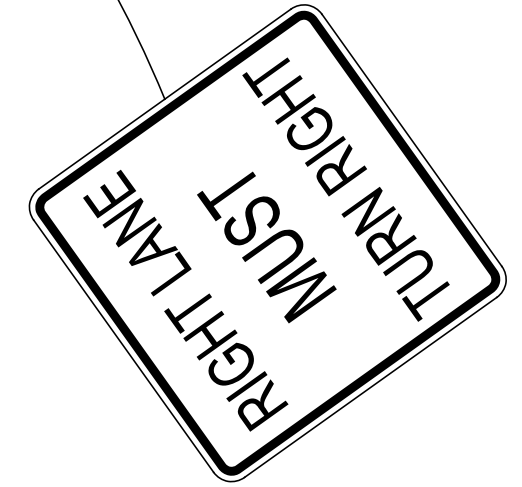
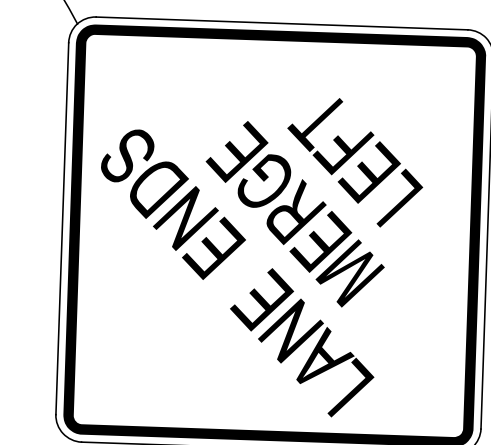


-Y11- SR 1372 CURTIS BRIDGE RD.  
 USE LANE CLOSURES AS NEEDED TO CONSTRUCT  
 MEDIAN AND CROSS PIPES

FOR LEFT SIDE MEDIAN AND CROSS  
 PIPE INSTALLATION, CLOSE NB  
 TRAVEL LANE ON -Y11- AND EB  
 LEFT TURN LANE ON -Y10- AND  
 DETOUR LEFT TURNING TRAFFIC TO  
 U-TURN AT NEXT SIGNAL.



USE LANE CLOSURES AS  
 NEEDED TO CONSTRUCT  
 CROSS PIPE

IN ACCORDANCE WITH THE TIME RESTRICTIONS ON TMP-2,  
 CLOSE THE OUTSIDE TRAVEL LANE ON -L- (US 421) TO  
 COMPLETE WORK IN THIS AREA. SEE RSD 1101.02, SHEET  
 3 OF 14 FOR DETAIL.

IN ACCORDANCE WITH THE TIME RESTRICTIONS ON TMP-2,  
 CLOSE THE INSIDE TRAVEL LANE ON -L- (US 421) TO  
 COMPLETE TEMPORARY WIDENING. SEE RSD 1101.02,  
 SHEET 3 OF 14 FOR DETAIL.

MAINTAIN EXISTING  
 WIDTH FOR UTURN  
 INSTALL TEMPORARY  
 PORTABLE CONCRETE  
 BARRIER WITH DRAINAGE  
 SLOTS FOR DRAINAGE  
 INSTALLATION FROM  
 STRUCTURE 1514 TO  
 1644. MAINTAIN ONE  
 DRIVEWAY AT ALL  
 TIMES.

MATCHLINE -Y11- STATION 16+00  
 SEE SHEET TMP-6


MATCHLINE -Y10- STATION 17+50  
 SEE SHEET TMP-4

MATCHLINE -L- STATION 183+00  
 SEE SHEET TMP-4

END PCB  
 -L- STA 189+00

TEMPORARY PORTABLE  
 CONCRETE BARRIER W/  
 DRAINAGE SLOTS


TEMPORARY PAVEMENT



APPROVED: \_\_\_\_\_  
 DATE: \_\_\_\_\_

8/14/2023

**DOCUMENT NOT CONSIDERED FINAL  
 UNLESS ALL SIGNATURES COMPLETED**



PHASE 1 DETAIL