


TIP PROJECT: R-5705A

CONTRACT: C204785

STATE OF NORTH CAROLINA
DEPARTMENT OF TRANSPORTATION

SIGNING PLAN
HARNETT COUNTY

LOCATION: NC 55 FROM JUST SOUTH OF SR 1532 (OAK GROVE CHURCH ROAD) TO NC 210

TIP NO. R-5705A	SHEET NO. SIGN-1
APPROVED: _____	
DATE: _____	
SEAL	
	
DOCUMENT NOT CONSIDERED FINAL UNLESS ALL SIGNATURES COMPLETED	

ROADWAY STANDARD DRAWING

THE FOLLOWING ROADWAY STANDARDS AS APPEAR IN "ROADWAY STANDARD DRAWINGS" - PROJECT SERVICES UNIT - N.C. DEPARTMENT OF TRANSPORTATION - RALEIGH, N.C., DATED JANUARY 2018 ARE APPLICABLE TO THIS PROJECT AND BY REFERENCE HEREBY ARE CONSIDERED A PART OF THESE PLANS:

STD. NO.	TITLE
901.50	ARROWS AND SHIELDS
903.10	GROUND MOUNTED SIGN SUPPORTS
904.10	ORIENTATION OF GROUND MOUNTED SIGNS
904.50	MOUNTING OF TYPE 'D', 'E' AND 'F' SIGNS ON 'U' CHANNEL POSTS
910.30	SIGNING UNSIGNALIZED SUPERSTREET
910.30	SIGNING SIGNALIZED SUPERSTREET LEFT OUT / DUAL U-TURN
910.50	SIGNING FOR SPEED REDUCTION ZONE


GENERAL NOTES

- SIGNS FURNISHED BY CONTRACTOR
- IF REMOVAL OR RELOCATION OF SIGNS ON PRIVATE STREET (NON-STATE MAINTAINED) IS REQUIRED DUE TO CONSTRUCTION, THE CONTRACTOR SHALL INFORM THE ENGINEER. THE WORK WILL BE COMPLETED BY OTHERS.
- WHEN NOT STATIONED OR DIMENSIONED ON PLANS, ALL 'E' AND 'F' SIGNS SHALL BE FIELD LOCATED BY THE ENGINEER.
- WHEN EXISTING SIGNS ARE REMOVED AND INSTALLED ON NEW SUPPORTS, THE RE-ERECTION SHALL IMMEDIATELY FOLLOW THE REMOVAL.
- THE BACKGROUND FOR TYPE E & F SIGNS SHALL BE TYPE C REFLECTIVE SHEETING.
- SEE ROADWAY PLANS FOR GUARD/GUIDE RAIL DETAILS.
- SIGNING PLANS DO NOT INCLUDE TEMPORARY CONSTRUCTION SIGNING OR PAVEMENT MARKINGS. SEE TRANSPORTATION MANAGEMENT PLANS.
- ALL EXISTING SIGNS ON "U"- CHANNEL POSTS WITHIN PROJECT LIMITS SHALL BE REMOVED AND DISPOSED OF UNLESS OTHERWISE NOTED ON PLANS.

INDEX

SHEET NO.	DESCRIPTION
SIGN-1	TITLE SHEET
SIGN-2	TYPE D & F SIGNS
SIGN-3A	TYPE E SIGNS
SIGN-3B	TYPE F SIGNS
SIGN-4 THRU SIGN-22	SIGNING PLAN SHEETS


PLAN REVIEWED BY: N.C.D.O.T. SIGNING AND DELINEATION UNIT	
AYMAN I. ALQUDWAH, P.E.	SIGNING & DELINEATION REGIONAL ENGINEER
DERRICK BEARD	SIGNING & DELINEATION PROJECT DESIGN ENGINEER

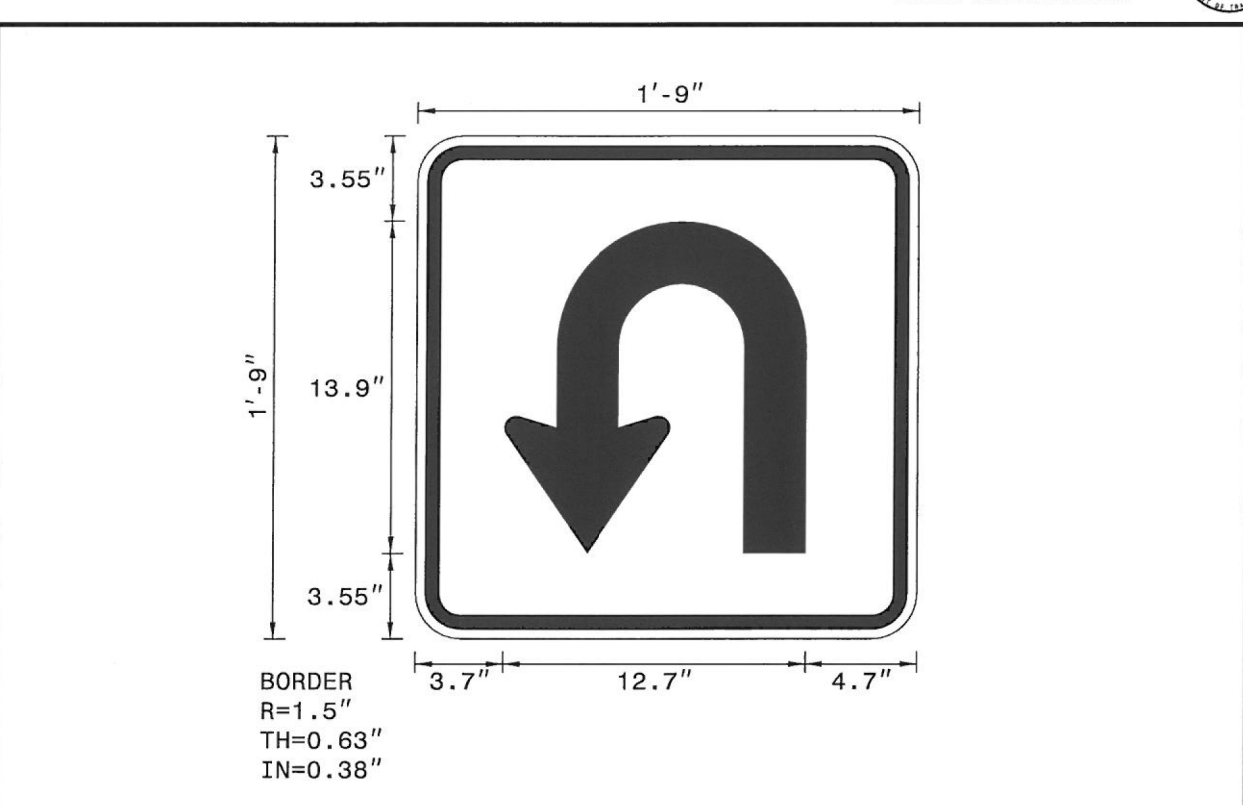
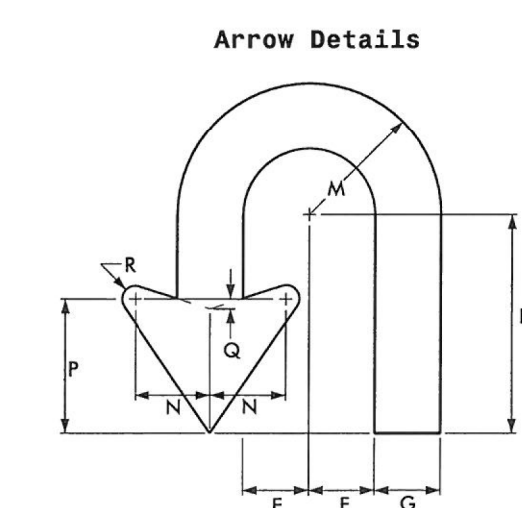


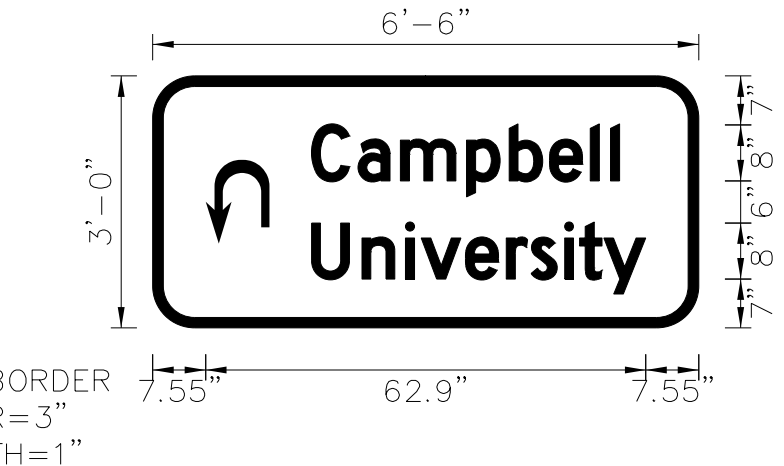
PLAN PREPARED BY: Kimley-Horn and Associates	
EVERETT LOVING, P.E.	PROJECT DESIGN ENGINEER
MORGAN HOBSON, E.I.	DESIGNER

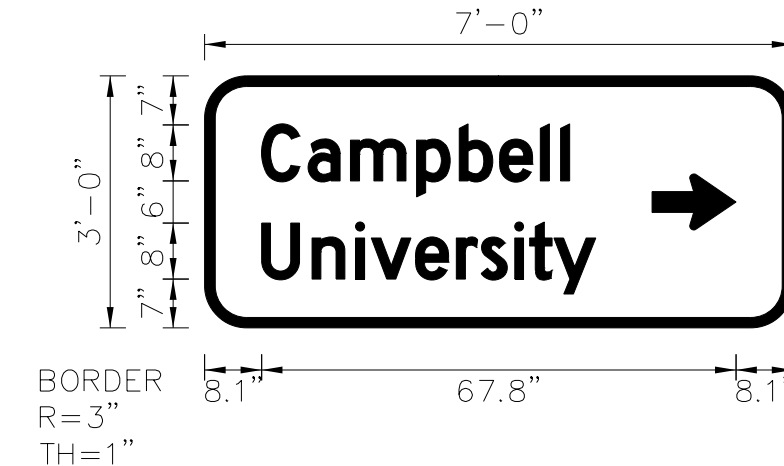


8/9/2023 \$FILEL\$

TIP NO. R-5705A	SHEET NO. SIGN-2
APPROVED: _____	
DATE: _____	
SEAL	
	
DOCUMENT NOT CONSIDERED FINAL UNLESS ALL SIGNATURES COMPLETED	

SIGN NUMR: _____ TYPE: F Ground QUANTITY: _____ SIGN WIDTH: 1'-9" HEIGHT: 1'-9" TOTAL AREA: 3.1 Sq.Ft. MAT'L: 0.063" ALUMINUM BORDER TYPE: RECESSED RECESS: 0.38" WIDTH: 0.63" RADII: 1.5" NO. Z BARS: _____ LENGTH: _____ NOTES: 1. Legend and border shall be direct applied Non-reflective sheeting. 2. Background shall be Grade C reflective sheeting.	BACKG. COLOR: White COPY COLOR: Black DESIGN BY: _____ PROJECT ID: _____ CHK BY: _____ DIV: _____ STD #: _____ DATE: _____ N. C. DEPARTMENT OF TRANSPORTATION DIVISION OF HIGHWAYS TRANSPORTATION MOBILITY & SAFETY SIGNING & DELINEATION UNIT	<table border="1"> <thead> <tr> <th>SYMBOL</th> <th>X</th> <th>Y</th> <th>WID</th> <th>HT</th> </tr> </thead> <tbody> <tr> <td>u arrow</td> <td>3.7</td> <td>3.5</td> <td>12.7</td> <td>13.9</td> </tr> <tr><td> </td><td> </td><td> </td><td> </td><td> </td></tr> <tr><td> </td><td> </td><td> </td><td> </td><td> </td></tr> <tr><td> </td><td> </td><td> </td><td> </td><td> </td></tr> <tr><td> </td><td> </td><td> </td><td> </td><td> </td></tr> <tr><td> </td><td> </td><td> </td><td> </td><td> </td></tr> </tbody> </table>  <p>BORDER R=1.5" TH=0.63" IN=0.38"</p>	SYMBOL	X	Y	WID	HT	u arrow	3.7	3.5	12.7	13.9																									
SYMBOL	X	Y	WID	HT																																	
u arrow	3.7	3.5	12.7	13.9																																	
Arrow Details																																					
																																					
<table border="1"> <thead> <tr> <th>ARROW DIMENSIONS (INCHES)</th> <th>F</th> <th>G</th> <th>H</th> <th>M</th> <th>N</th> <th>P</th> <th>Q</th> <th>R</th> </tr> </thead> <tbody> <tr> <td></td> <td>2.625</td> <td>2.625</td> <td>8.659</td> <td>5.25</td> <td>3</td> <td>5.25</td> <td>0.375</td> <td>0.5</td> </tr> </tbody> </table>			ARROW DIMENSIONS (INCHES)	F	G	H	M	N	P	Q	R		2.625	2.625	8.659	5.25	3	5.25	0.375	0.5																	
ARROW DIMENSIONS (INCHES)	F	G	H	M	N	P	Q	R																													
	2.625	2.625	8.659	5.25	3	5.25	0.375	0.5																													
Spacing Factor is 1 unless specified otherwise FILENAME: GSENG																																					

SIGN NUMBER: 301 TYPE: D QUANTITY: 1 SIGN WIDTH: 6'-6" HEIGHT: 3'-0" TOTAL AREA: 19.5 Sq.Ft. BORDER TYPE: FLUSH RECESS: 0" WIDTH: 1" RADII: 3" NO. Z BARS: _____ LENGTH: _____ USE NOTES: 1,2 1. Legend and border(except those that are colored black) shall be direct applied Grade C sheeting. 2. Background shall be Grade C reflective sheeting.	BACKG COLOR: Green COPY COLOR: White DESIGN BY: CDL PROJECT ID: R-5705A CHECKED BY: EJJ LOCATION: SEE PLANS Sep 12, 2022 DIV: 8	<table border="1"> <thead> <tr> <th>SYMBOL</th> <th>X</th> <th>Y</th> <th>WID</th> <th>HT</th> </tr> </thead> <tbody> <tr> <td>UTURN</td> <td>7.6</td> <td>12</td> <td>9.1</td> <td>12</td> </tr> <tr><td> </td><td> </td><td> </td><td> </td><td> </td></tr> <tr><td> </td><td> </td><td> </td><td> </td><td> </td></tr> <tr><td> </td><td> </td><td> </td><td> </td><td> </td></tr> <tr><td> </td><td> </td><td> </td><td> </td><td> </td></tr> <tr><td> </td><td> </td><td> </td><td> </td><td> </td></tr> </tbody> </table>  <p>BORDER R=3" TH=1"</p>	SYMBOL	X	Y	WID	HT	UTURN	7.6	12	9.1	12																																																																										
SYMBOL	X	Y	WID	HT																																																																																		
UTURN	7.6	12	9.1	12																																																																																		
Spacing Factor is 1 unless specified otherwise																																																																																						
LETTER POSITIONS																																																																																						
Letter spacings are to start of next letter																																																																																						
<table border="1"> <thead> <tr> <th></th> <th>C</th> <th>a</th> <th>m</th> <th>p</th> <th>b</th> <th>e</th> <th>l</th> <th>l</th> <th></th> <th></th> <th></th> <th></th> <th></th> <th></th> <th></th> <th></th> <th></th> <th></th> <th></th> <th>Series/Size Text Length</th> </tr> </thead> <tbody> <tr> <td></td> <td>22.7</td> <td>6.6</td> <td>6.1</td> <td>9.4</td> <td>6.1</td> <td>5.8</td> <td>5.8</td> <td>2.9</td> <td>1.3</td> <td>11.3</td> <td></td> <td></td> <td></td> <td></td> <td></td> <td></td> <td></td> <td></td> <td></td> <td>D 2000 44</td> </tr> <tr> <td></td> <td></td> <td>U</td> <td>n</td> <td>i</td> <td>v</td> <td>e</td> <td>r</td> <td>s</td> <td>i</td> <td>t</td> <td>y</td> <td></td> <td></td> <td></td> <td></td> <td></td> <td></td> <td></td> <td></td> <td>D 2000 47.8</td> </tr> <tr> <td></td> <td>22.7</td> <td>7.2</td> <td>6.2</td> <td>2.2</td> <td>6.3</td> <td>5.8</td> <td>3.5</td> <td>4.8</td> <td>2.2</td> <td>3.4</td> <td>6</td> <td>7.6</td> <td></td> <td></td> <td></td> <td></td> <td></td> <td></td> <td></td> <td></td> </tr> </tbody> </table>				C	a	m	p	b	e	l	l												Series/Size Text Length		22.7	6.6	6.1	9.4	6.1	5.8	5.8	2.9	1.3	11.3										D 2000 44			U	n	i	v	e	r	s	i	t	y									D 2000 47.8		22.7	7.2	6.2	2.2	6.3	5.8	3.5	4.8	2.2	3.4	6	7.6								
	C	a	m	p	b	e	l	l												Series/Size Text Length																																																																		
	22.7	6.6	6.1	9.4	6.1	5.8	5.8	2.9	1.3	11.3										D 2000 44																																																																		
		U	n	i	v	e	r	s	i	t	y									D 2000 47.8																																																																		
	22.7	7.2	6.2	2.2	6.3	5.8	3.5	4.8	2.2	3.4	6	7.6																																																																										
FILENAME: R5705A_rdy_GuideSign NORTH CAROLINA D.O.T. SIGN DETAIL																																																																																						

SIGN NUMBER: 302 TYPE: D QUANTITY: 1 SIGN WIDTH: 7'-0" HEIGHT: 3'-0" TOTAL AREA: 21.0 Sq.Ft. BORDER TYPE: FLUSH RECESS: 0" WIDTH: 1" RADII: 3" NO. Z BARS: _____ LENGTH: _____ USE NOTES: 1,2 1. Legend and border(except those that are colored black) shall be direct applied Grade C sheeting. 2. Background shall be Grade C reflective sheeting.	BACKG COLOR: Green COPY COLOR: White DESIGN BY: CDL PROJECT ID: R-5705A CHECKED BY: EJJ LOCATION: SEE PLANS Jun 24, 2022 DIV: 8	<table border="1"> <thead> <tr> <th>SYMBOL</th> <th>X</th> <th>Y</th> <th>WID</th> <th>HT</th> </tr> </thead> <tbody> <tr> <td>AR_Type D</td> <td>63.9</td> <td>14</td> <td>8</td> <td>12</td> </tr> <tr><td> </td><td> </td><td> </td><td> </td><td> </td></tr> <tr><td> </td><td> </td><td> </td><td> </td><td> </td></tr> <tr><td> </td><td> </td><td> </td><td> </td><td> </td></tr> <tr><td> </td><td> </td><td> </td><td> </td><td> </td></tr> <tr><td> </td><td> </td><td> </td><td> </td><td> </td></tr> </tbody> </table>  <p>BORDER R=3" TH=1"</p>	SYMBOL	X	Y	WID	HT	AR_Type D	63.9	14	8	12																																																																										
SYMBOL	X	Y	WID	HT																																																																																		
AR_Type D	63.9	14	8	12																																																																																		
Spacing Factor is 1 unless specified otherwise																																																																																						
LETTER POSITIONS																																																																																						
Letter spacings are to start of next letter																																																																																						
<table border="1"> <thead> <tr> <th></th> <th>C</th> <th>a</th> <th>m</th> <th>p</th> <th>b</th> <th>e</th> <th>l</th> <th>l</th> <th></th> <th></th> <th></th> <th></th> <th></th> <th></th> <th></th> <th></th> <th></th> <th></th> <th></th> <th>Series/Size Text Length</th> </tr> </thead> <tbody> <tr> <td></td> <td>8.1</td> <td>6.6</td> <td>6.1</td> <td>9.4</td> <td>6.1</td> <td>5.8</td> <td>5.8</td> <td>2.9</td> <td>1.3</td> <td>31.9</td> <td></td> <td></td> <td></td> <td></td> <td></td> <td></td> <td></td> <td></td> <td></td> <td>D 2000 44</td> </tr> <tr> <td></td> <td></td> <td>U</td> <td>n</td> <td>i</td> <td>v</td> <td>e</td> <td>r</td> <td>s</td> <td>i</td> <td>t</td> <td>y</td> <td></td> <td></td> <td></td> <td></td> <td></td> <td></td> <td></td> <td></td> <td>D 2000 47.8</td> </tr> <tr> <td></td> <td>8.1</td> <td>7.2</td> <td>6.2</td> <td>2.2</td> <td>6.3</td> <td>5.8</td> <td>3.5</td> <td>4.8</td> <td>2.2</td> <td>3.4</td> <td>6</td> <td>28.1</td> <td></td> <td></td> <td></td> <td></td> <td></td> <td></td> <td></td> <td></td> </tr> </tbody> </table>				C	a	m	p	b	e	l	l												Series/Size Text Length		8.1	6.6	6.1	9.4	6.1	5.8	5.8	2.9	1.3	31.9										D 2000 44			U	n	i	v	e	r	s	i	t	y									D 2000 47.8		8.1	7.2	6.2	2.2	6.3	5.8	3.5	4.8	2.2	3.4	6	28.1								
	C	a	m	p	b	e	l	l												Series/Size Text Length																																																																		
	8.1	6.6	6.1	9.4	6.1	5.8	5.8	2.9	1.3	31.9										D 2000 44																																																																		
		U	n	i	v	e	r	s	i	t	y									D 2000 47.8																																																																		
	8.1	7.2	6.2	2.2	6.3	5.8	3.5	4.8	2.2	3.4	6	28.1																																																																										
FILENAME: R5705A_rdy_GuideSign NORTH CAROLINA D.O.T. SIGN DETAIL																																																																																						

K:\RAL_Roadway\01036479 - R-5705A - NC 55 Signing and Delineation\Plans\R5705A_rdy_sgn_02.dgn 8/9/2023

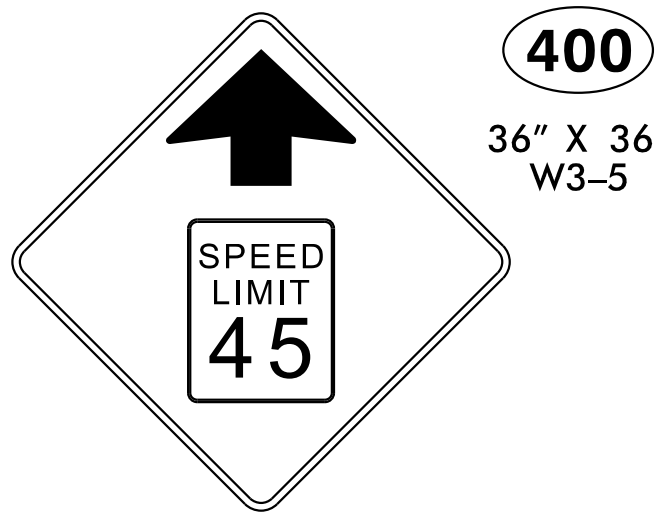
APPROVED: _____

DATE: _____

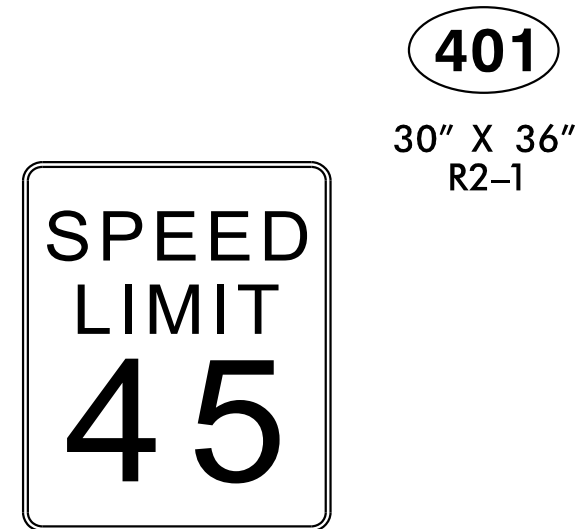
SEAL



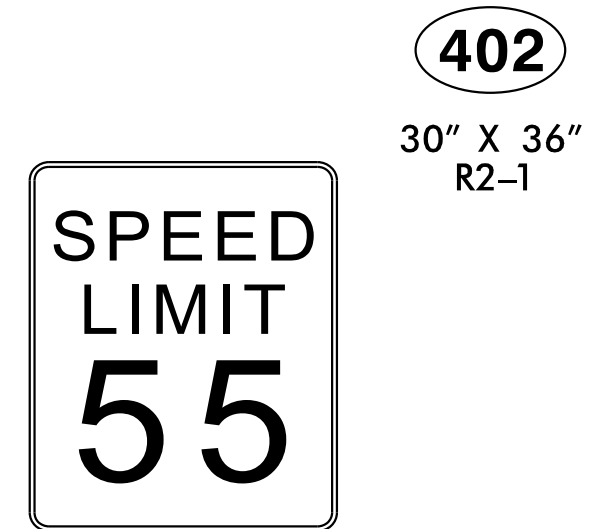
DOCUMENT NOT CONSIDERED FINAL UNLESS ALL SIGNATURES COMPLETED



ONE "U" POST PER SIGN
QUANTITY REQ'D 3



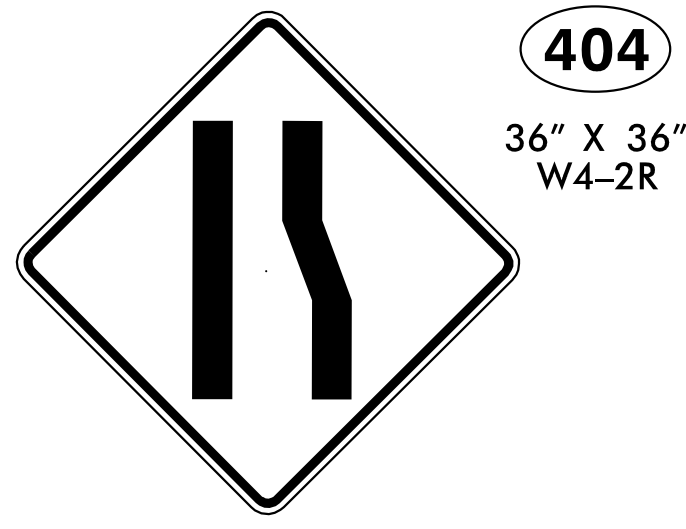
ONE "U" POST PER SIGN
QUANTITY REQ'D 3



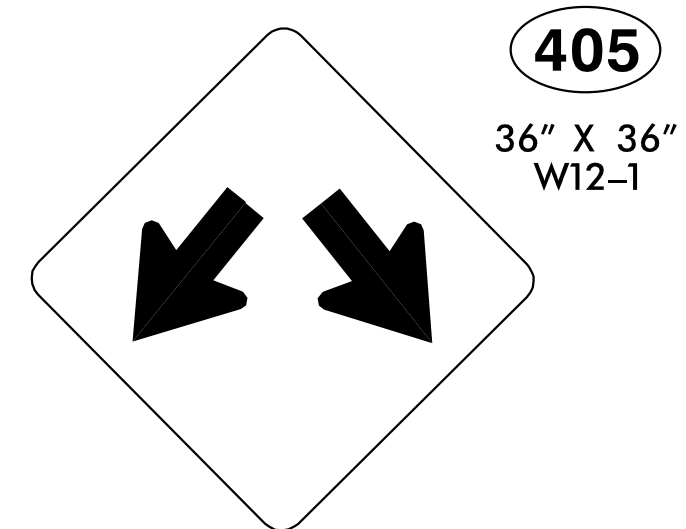
ONE "U" POST PER SIGN
QUANTITY REQ'D 8



TWO "U" POSTS PER SIGN
QUANTITY REQ'D 13



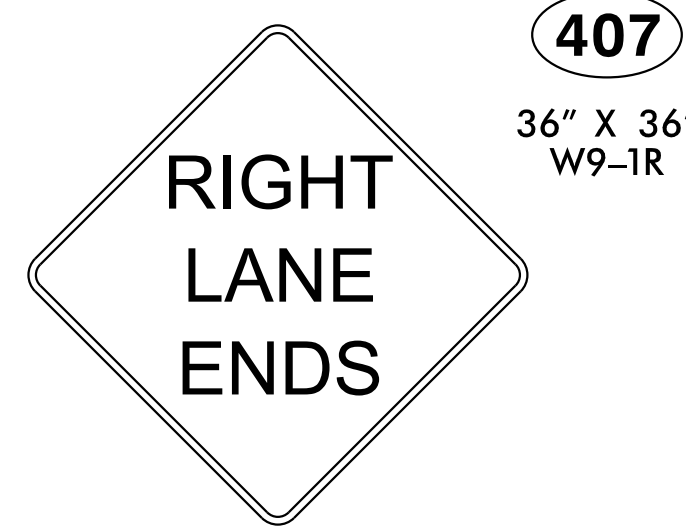
ONE "U" POST PER SIGN
QUANTITY REQ'D 1




ONE "U" POST PER SIGN
QUANTITY REQ'D 23



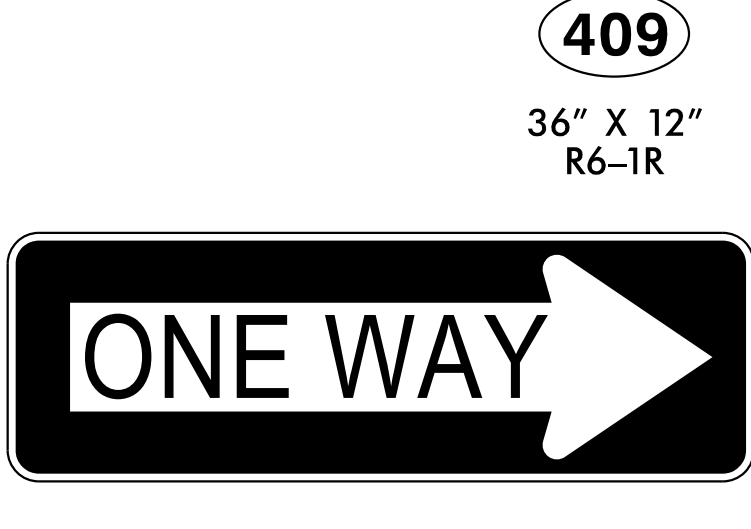
ONE "U" POST PER SIGN
QUANTITY REQ'D 1



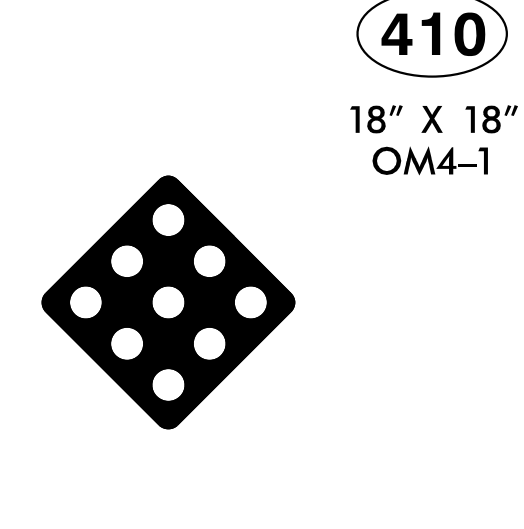
ONE "U" POST PER SIGN
QUANTITY REQ'D 1



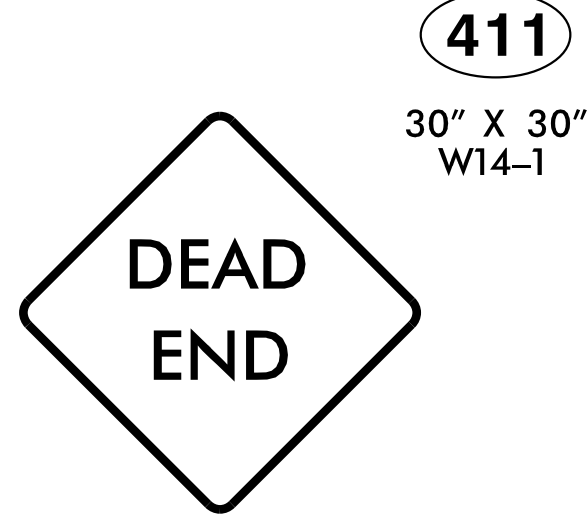
MOUNTED BELOW SIGN 409
IN 10 INSTALLATIONS
QUANTITY REQ'D 25



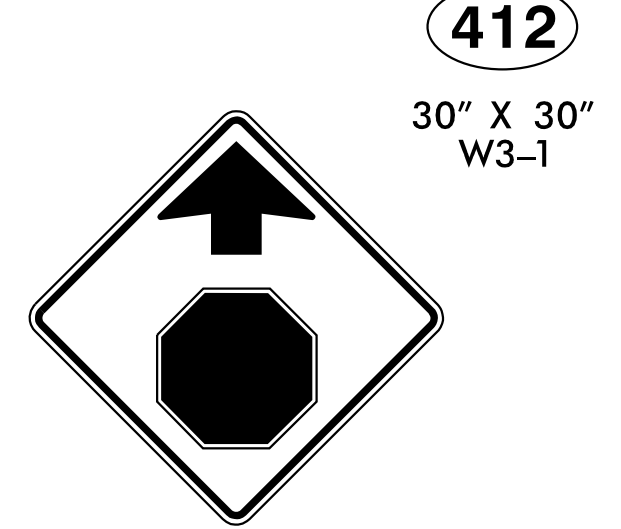
TWO "U" POSTS PER SIGN
QUANTITY REQ'D 12



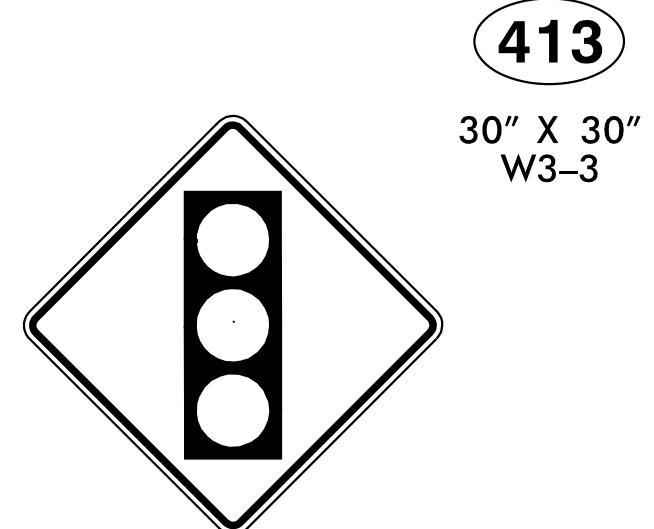
ONE "U" POST PER SIGN
QUANTITY REQ'D 18




ONE "U" POST PER SIGN
QUANTITY REQ'D 4



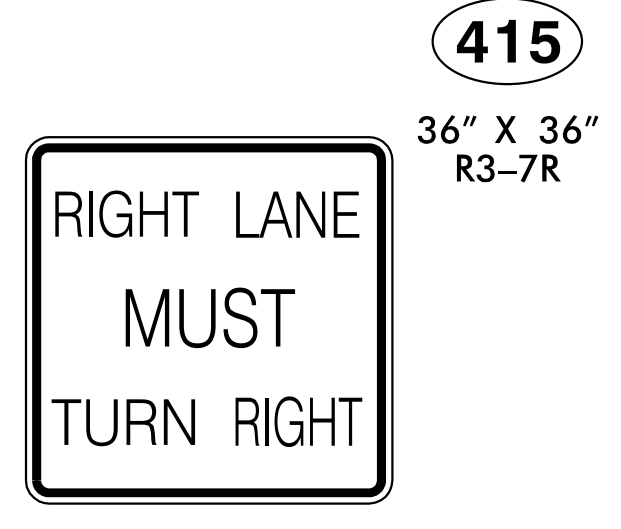
ONE "U" POST PER SIGN
QUANTITY REQ'D 6



ONE "U" POST PER SIGN
QUANTITY REQ'D 5



ONE "U" POST PER SIGN
QUANTITY REQ'D 4



ONE "U" POST PER SIGN
QUANTITY REQ'D 2


K:\RAL_Roadway\01036479 - R-5705A - NC 55\Signing and Delineation\Plans\5705A_rdy_sgn_03A.dgn

8/9/2023

Kimley»Horn

TYPE "E" SIGNS

APPROVED: _____
DATE: _____



DOCUMENT NOT CONSIDERED FINAL
UNLESS ALL SIGNATURES COMPLETED

500 501 509 512 525
532 536

1 - 24" X 12"
1 - 24" X 24"

ONE "U" POST PER SIGN
QUANTITY REQ'D 7

502 503

1 - 24" X 12"
1 - 24" X 24"

1 - 21" X 21"
1 - 24" X 24"

ONE "U" POST PER SIGN
QUANTITY REQ'D 2

504 510 520 527 531

1 - 24" X 12"
1 - 24" X 24"

1 - 21" X 21"

ONE "U" POST PER SIGN
QUANTITY REQ'D 5

505 514 521 526

1 - 24" X 12"
1 - 24" X 24"

1 - 21" X 21"

ONE "U" POST PER SIGN
QUANTITY REQ'D 4

506 511 522 528 533

1 - 24" X 12"
2 - 24" X 12"
2 - 24" X 24"
2 - 21" X 15"

TWO "U" POSTS PER SIGN
QUANTITY REQ'D 5

507 517 523 529

1 - 24" X 12"
2 - 24" X 12"
2 - 24" X 24"
2 - 21" X 15"

TWO "U" POSTS PER SIGN
QUANTITY REQ'D 4

508 519 524 530 542

1 - 24" X 12"
1 - 24" X 24"

ONE "U" POST PER SIGN
QUANTITY REQ'D 5

513

2 - 24" X 12"
2 - 24" X 24"
2 - 21" X 15"

TWO "U" POSTS PER SIGN
QUANTITY REQ'D 1

515

2 - 24" X 12"
2 - 24" X 24"
2 - 21" X 15"

TWO "U" POSTS PER SIGN
QUANTITY REQ'D 1

516

2 - 24" X 12"
2 - 24" X 24"
2 - 21" X 21"

TWO "U" POSTS PER SIGN
QUANTITY REQ'D 1

518

2 - 24" X 12"
3 - 24" X 12"
3 - 24" X 24"
3 - 21" X 15"

THREE "U" POSTS PER SIGN
QUANTITY REQ'D 1

534

2 - 24" X 12"
2 - 24" X 24"
2 - 21" X 15"

TWO "U" POSTS PER SIGN
QUANTITY REQ'D 1

535

2 - 24" X 12"
2 - 24" X 24"
2 - 21" X 21"

TWO "U" POSTS PER SIGN
QUANTITY REQ'D 1

537

2 - 24" X 12"
2 - 24" X 24"
2 - 21" X 21"

TWO "U" POSTS PER SIGN
QUANTITY REQ'D 1

538

2 - 24" X 12"
2 - 24" X 24"
2 - 21" X 15"

TWO "U" POSTS PER SIGN
QUANTITY REQ'D 1

539

2 - 24" X 12"
3 - 24" X 12"
3 - 24" X 24"
3 - 21" X 15"

THREE "U" POSTS PER SIGN
QUANTITY REQ'D 1

540

2 - 24" X 12"
3 - 24" X 12"
3 - 24" X 24"
3 - 21" X 15"

QUANTITY REQ'D 1

541

1 - 24" X 12"
1 - 24" X 24"


ONE "U" POST PER SIGN
QUANTITY REQ'D 1

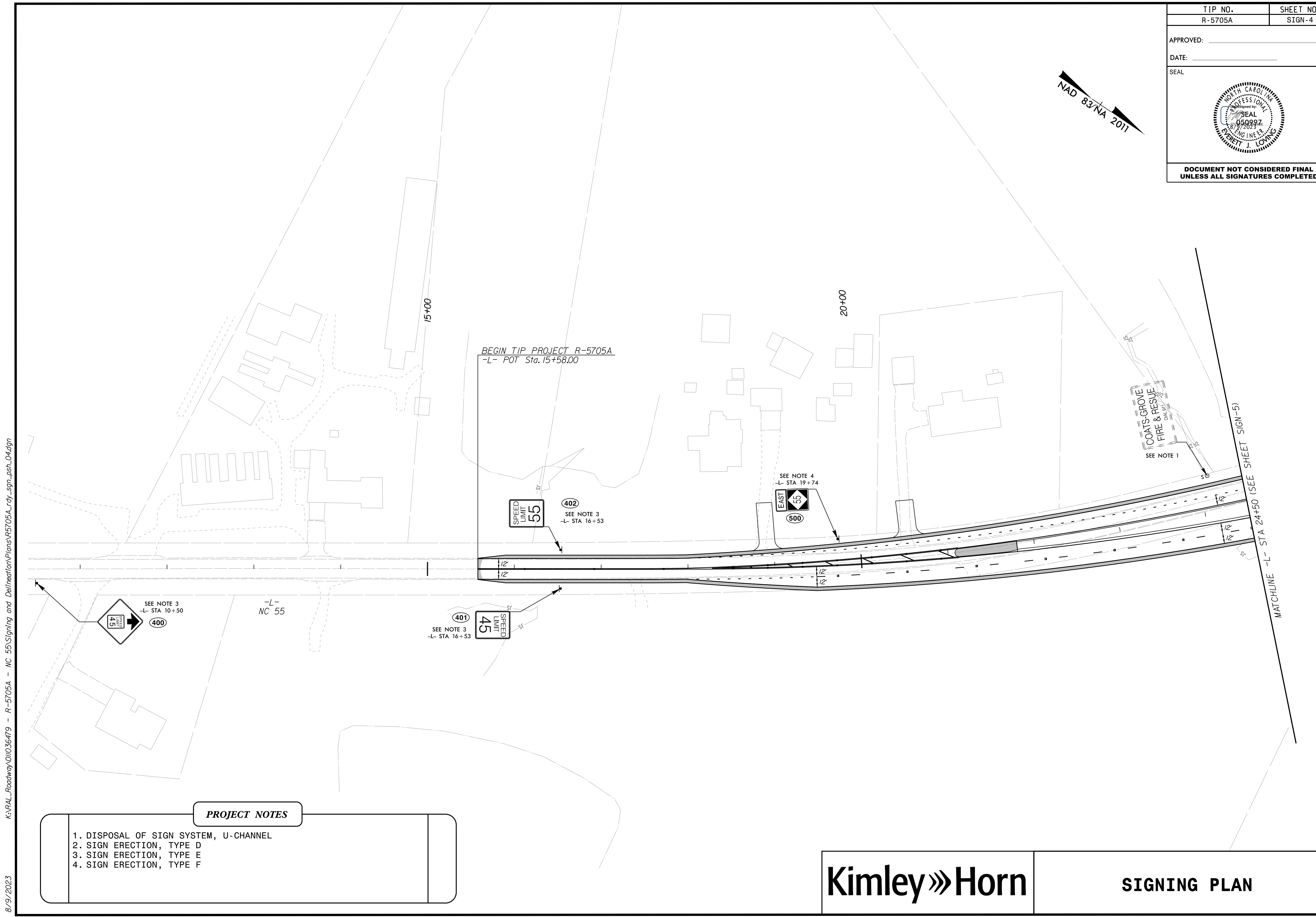
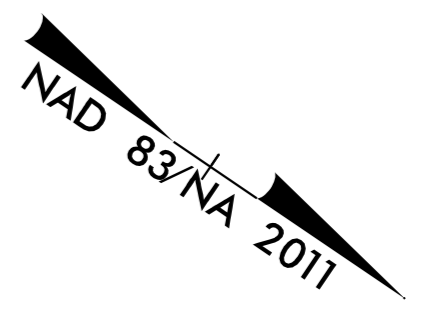
543

1 - 24" X 12"
1 - 24" X 24"

ONE "U" POST PER SIGN
QUANTITY REQ'D 1

K:\RAL_Roadway\01036479 - R-5705A - NC 55\Signing and Delineation\Plans\5705A_rdy_sgn_03B.dgn 8/9/2023

TIP NO. R-5705A	SHEET NO. SIGN-4
APPROVED: _____	
DATE: _____	
SEAL	
	
DOCUMENT NOT CONSIDERED FINAL UNLESS ALL SIGNATURES COMPLETED	



BEGIN TIP PROJECT R-5705A
-L- POT Sta. 15+58.00

SPEED LIMIT 55

402
SEE NOTE 3
-L- STA 16+53

SEE NOTE 4
-L- STA 19+74

EAST 500

COATS-GROVE
FIRE & RESUE

SEE NOTE 1

SEE NOTE 3
-L- STA 10+50

-L- NC 55

401
SEE NOTE 3
-L- STA 16+53

SPEED LIMIT 45

MATCHLINE -L- STA 24+50 (SEE SHEET SIGN-5)

PROJECT NOTES


1. DISPOSAL OF SIGN SYSTEM, U-CHANNEL
2. SIGN ERECTION, TYPE D
3. SIGN ERECTION, TYPE E
4. SIGN ERECTION, TYPE F

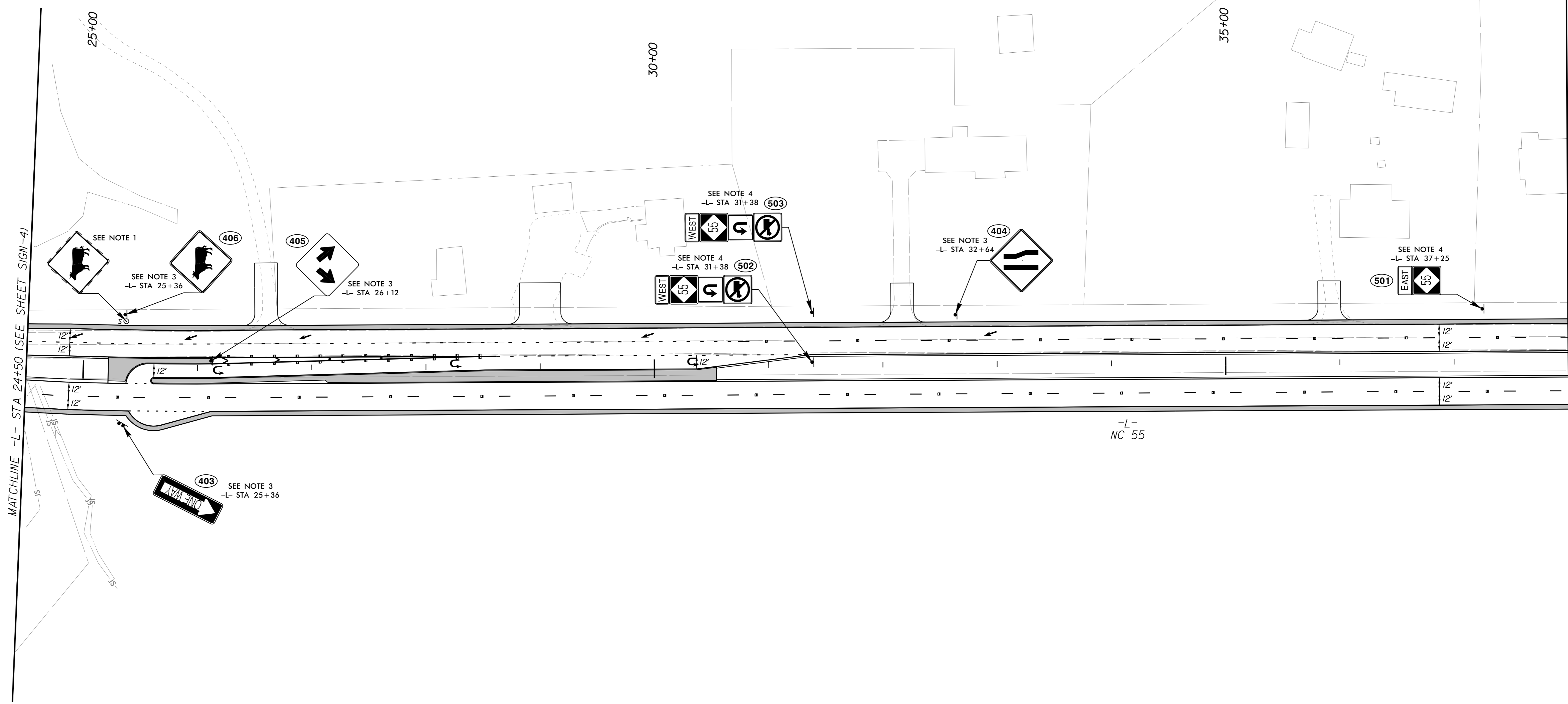

Kimley»Horn

SIGNING PLAN

K:\RAL_Roadway\01036479 - R-5705A - NC 55 Signing and Delineation\Plans\R5705A_rdy_sgn_psh_04.dgn

8/9/2023

TIP NO. R-5705A	SHEET NO. SIGN-5
APPROVED: _____	
DATE: _____	
SEAL	
	
DOCUMENT NOT CONSIDERED FINAL UNLESS ALL SIGNATURES COMPLETED	



- PROJECT NOTES**
1. DISPOSAL OF SIGN SYSTEM, U-CHANNEL
 2. SIGN ERECTION, TYPE D
 3. SIGN ERECTION, TYPE E
 4. SIGN ERECTION, TYPE F

Kimley»Horn


SIGNING PLAN

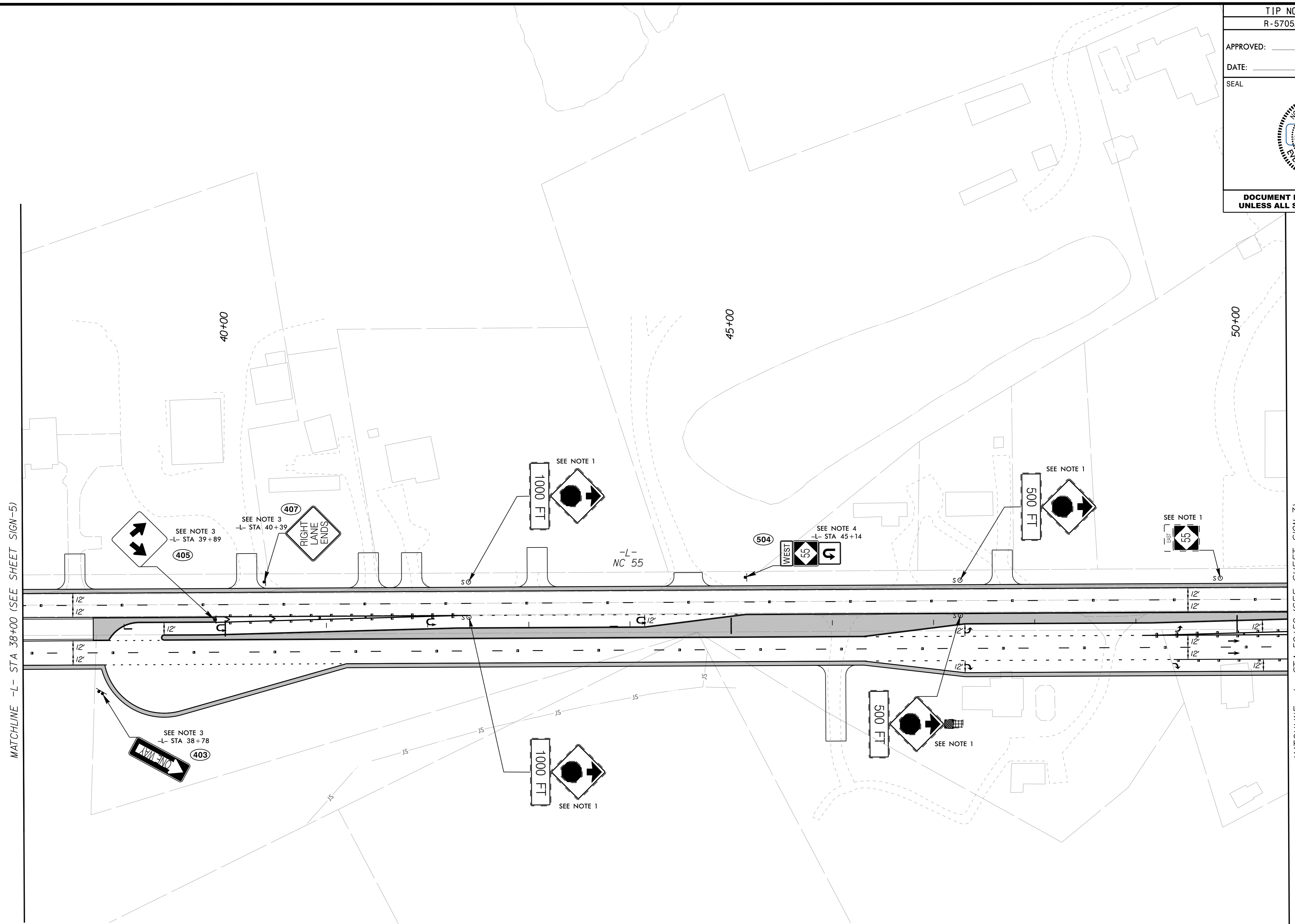

K:\RAL_Roadway\01036479 - R-5705A - NC 55\Signing and Delineation\Plans\R5705A_rdy_sgn_psh_05.dgn

8/9/2023

MATCHLINE -L- STA 24+50 (SEE SHEET SIGN-4)

MATCHLINE -L- STA 38+00 (SEE SHEET SIGN-6)

TIP NO. R-5705A	SHEET NO. SIGN-6
APPROVED: _____	
DATE: _____	
SEAL	
	
DOCUMENT NOT CONSIDERED FINAL UNLESS ALL SIGNATURES COMPLETED	




- PROJECT NOTES**
1. DISPOSAL OF SIGN SYSTEM, U-CHANNEL
 2. SIGN ERECTION, TYPE D
 3. SIGN ERECTION, TYPE E
 4. SIGN ERECTION, TYPE F

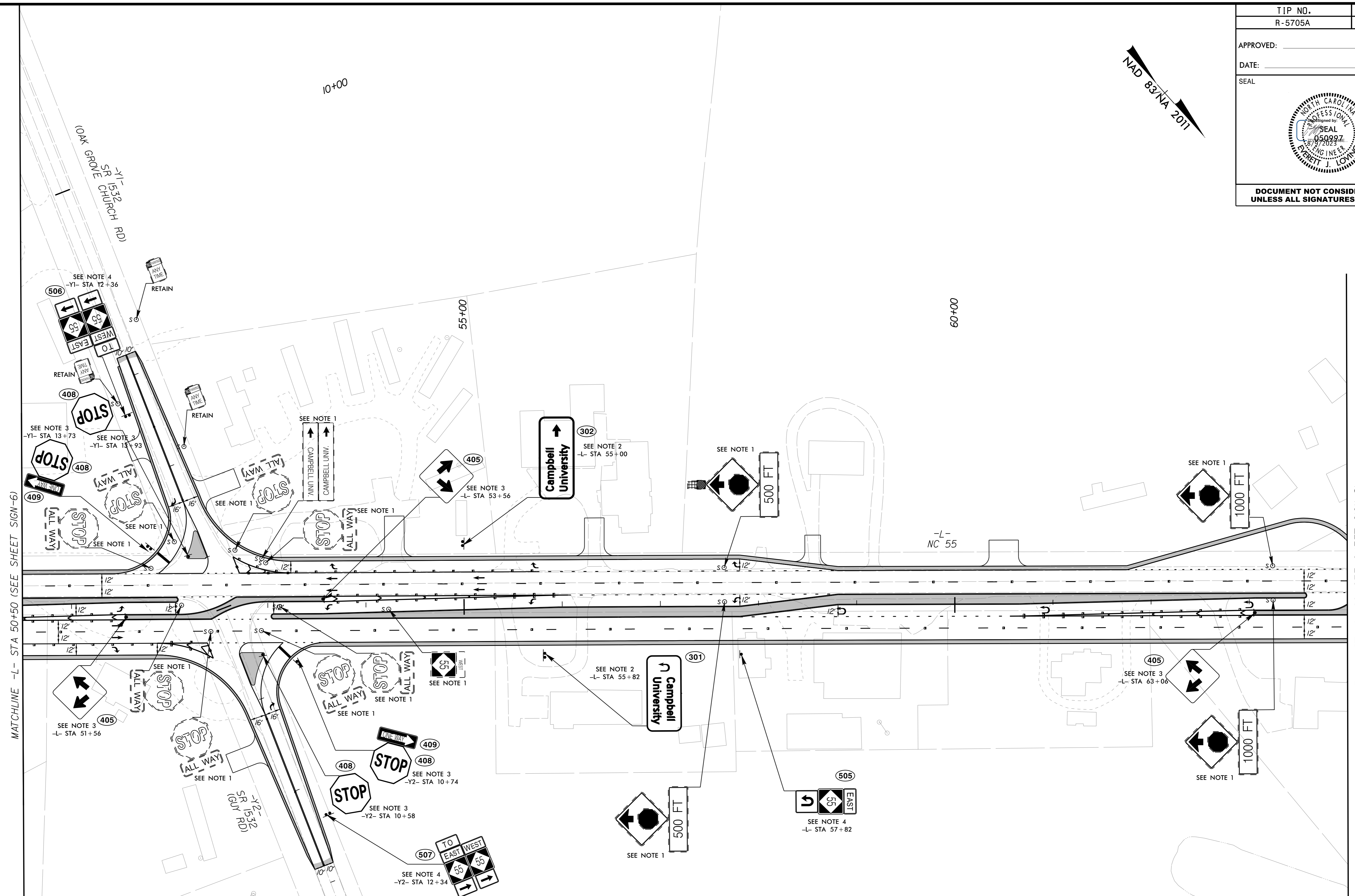


SIGNING PLAN

K:\RAL_Roadway\01036479 - R-5705A - NC 55 Signing and Delineation\Plans\R5705A_rdy_sgn_psh_06.dgn

8/9/2023

TIP NO. R-5705A	SHEET NO. SIGN-7
APPROVED: _____	
DATE: _____	
SEAL	
	
DOCUMENT NOT CONSIDERED FINAL UNLESS ALL SIGNATURES COMPLETED	



MATCHLINE -L- STA 50+50 (SEE SHEET SIGN-6)

MATCHLINE -L- STA 64+00 (SEE SHEET SIGN-8)


- PROJECT NOTES**
1. DISPOSAL OF SIGN SYSTEM, U-CHANNEL
 2. SIGN ERECTION, TYPE D
 3. SIGN ERECTION, TYPE E
 4. SIGN ERECTION, TYPE F

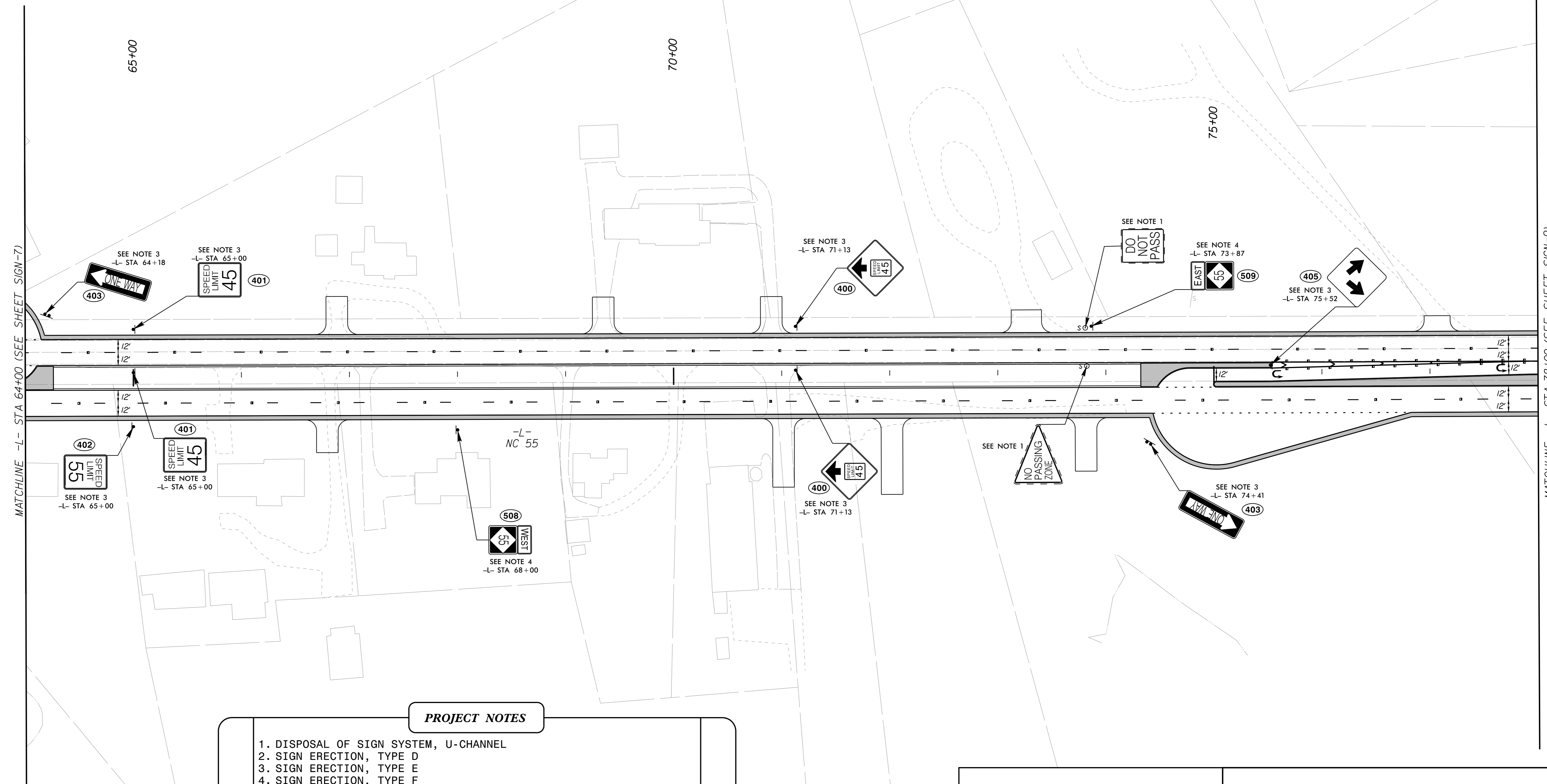
Kimley»Horn

SIGNING PLAN

K:\FRAL_Roadway\01036479 - R-5705A - NC 55 Signing and Delineation\Plans\5705A_rdy_sgn_psh_07.dgn

8/9/2023

TIP NO. R-5705A	SHEET NO. SIGN-8
APPROVED: _____	
DATE: _____	
SEAL	
	
DOCUMENT NOT CONSIDERED FINAL UNLESS ALL SIGNATURES COMPLETED	



MATCHLINE -L- STA 64+00 (SEE SHEET SIGN-7)

MATCHLINE -L- STA 78+00 (SEE SHEET SIGN-9)

- PROJECT NOTES**


 1. DISPOSAL OF SIGN SYSTEM, U-CHANNEL
 2. SIGN ERECTION, TYPE D
 3. SIGN ERECTION, TYPE E
 4. SIGN ERECTION, TYPE F

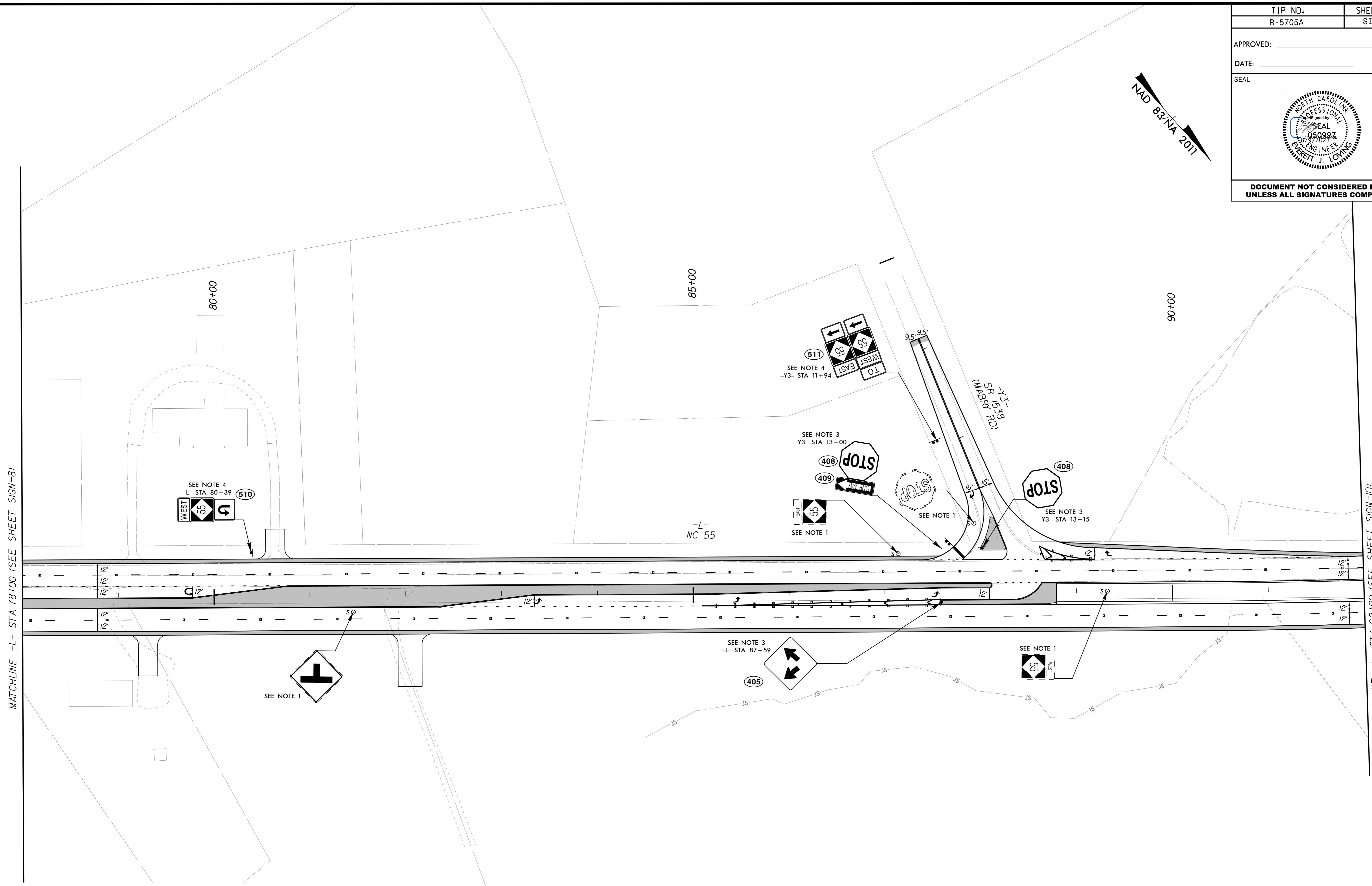
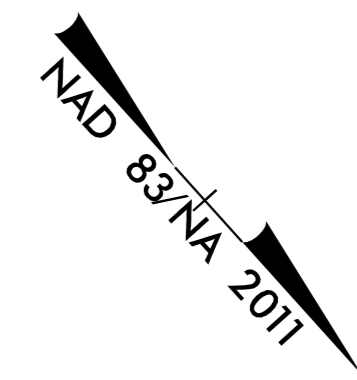
Kimley»Horn

SIGNING PLAN

K:\RAL_Roadway\01036479 - R-5705A - NC 55\Signing and Delineation\Plans\R5705A_rdy_sgn_psh_08.dgn

8/9/2023

TIP NO. R-5705A	SHEET NO. SIGN-9
APPROVED: _____	
DATE: _____	
SEAL	
	
DOCUMENT NOT CONSIDERED FINAL UNLESS ALL SIGNATURES COMPLETED	




- PROJECT NOTES**
1. DISPOSAL OF SIGN SYSTEM, U-CHANNEL
 2. SIGN ERECTION, TYPE D
 3. SIGN ERECTION, TYPE E
 4. SIGN ERECTION, TYPE F

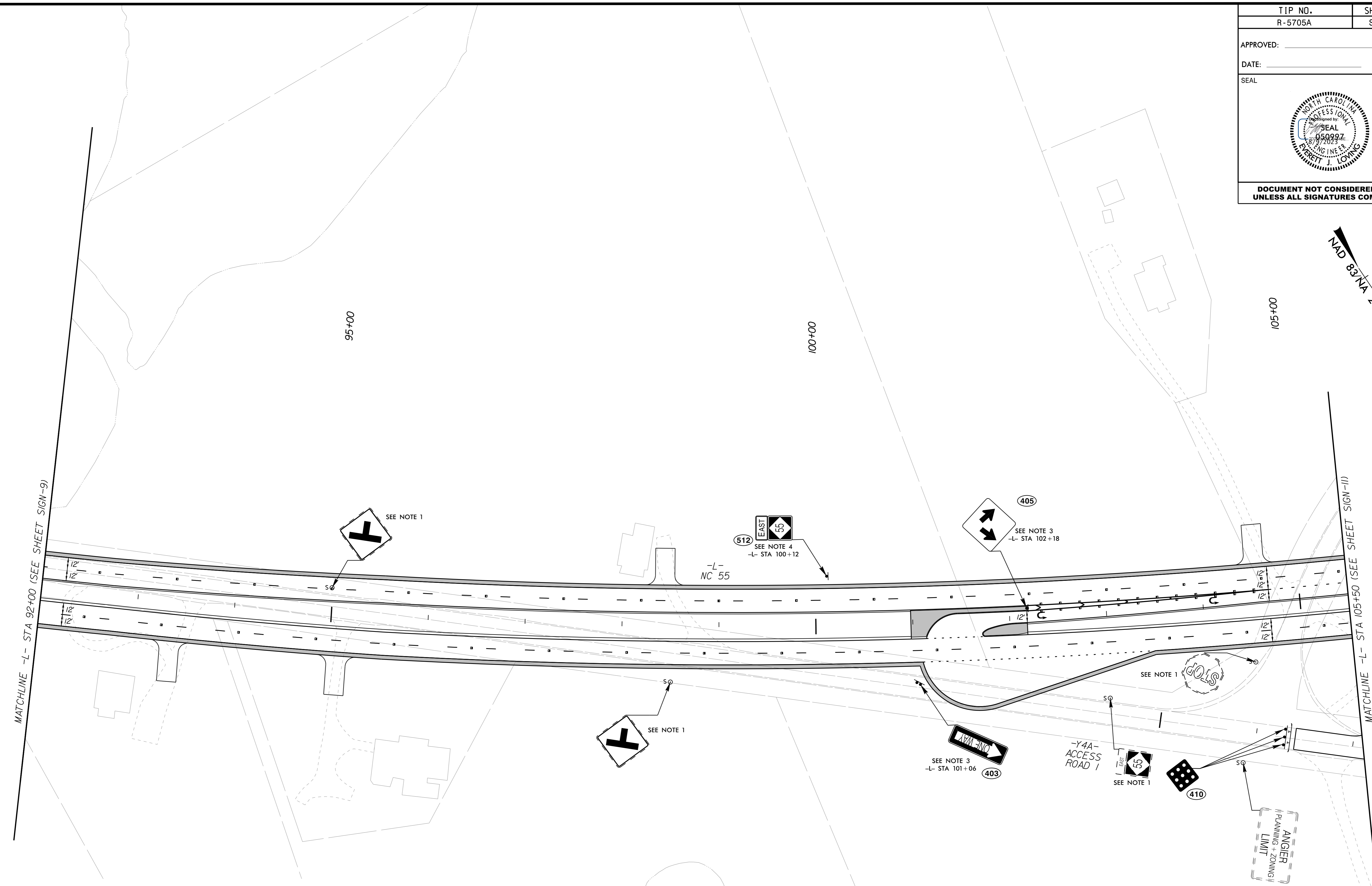

Kimley»Horn

SIGNING PLAN

K:\RAL_Roadway\01036479 - R-5705A - NC 55\Signing and Delineation\Plans\R5705A_rdy_sgn_psh_09.dgn

8/9/2023

TIP NO. R-5705A	SHEET NO. SIGN-10
APPROVED: _____	
DATE: _____	
SEAL	
	
DOCUMENT NOT CONSIDERED FINAL UNLESS ALL SIGNATURES COMPLETED	



K:\RAL_Roadway\01036479 - R-5705A - NC 55\Signing and Delineation\Plans\R5705A_rdy_sgn_psh_10.dgn


8/9/2023

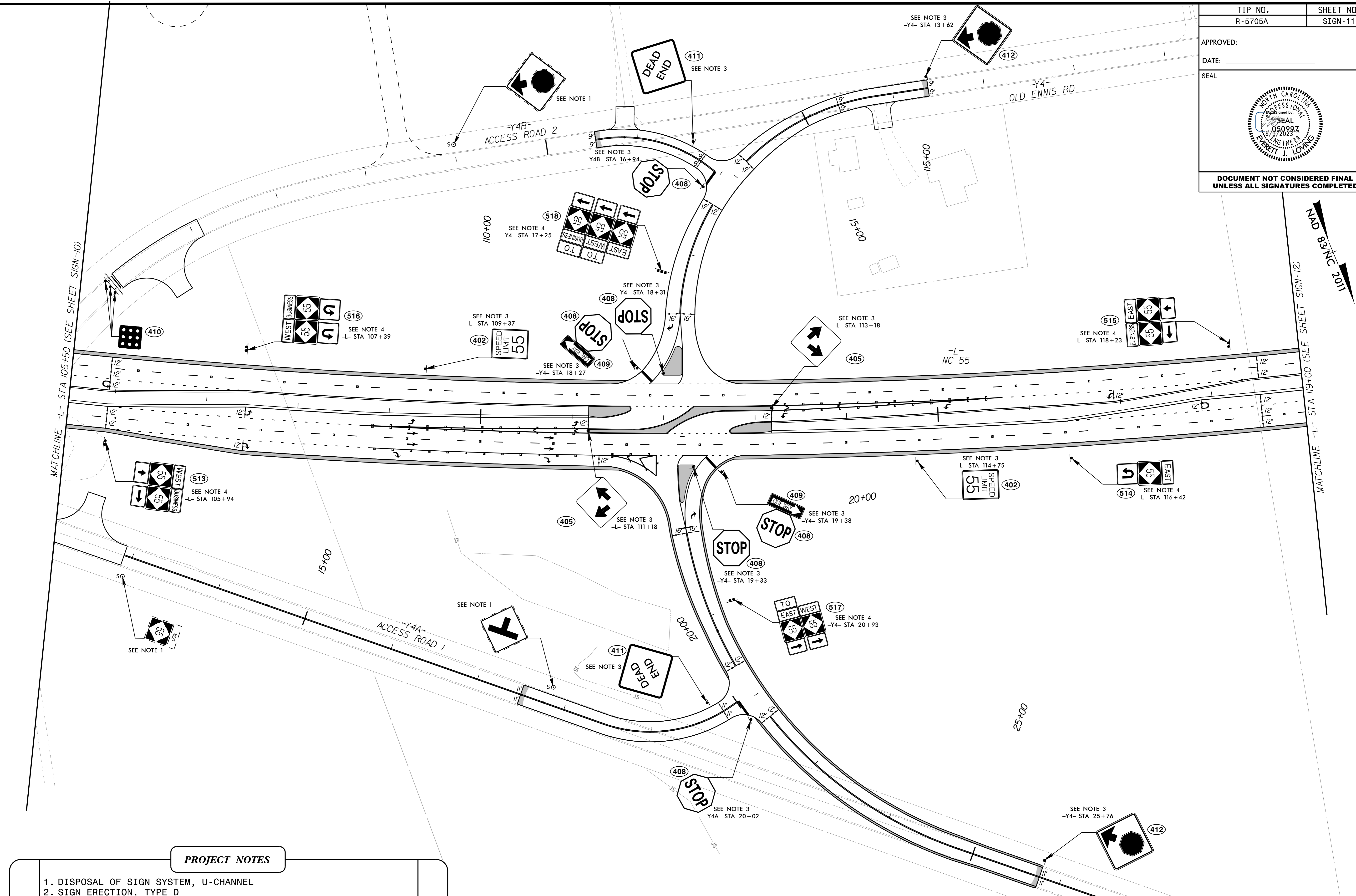
PROJECT NOTES

1. DISPOSAL OF SIGN SYSTEM, U-CHANNEL
2. SIGN ERECTION, TYPE D
3. SIGN ERECTION, TYPE E
4. SIGN ERECTION, TYPE F

Kimley»Horn

SIGNING PLAN

TIP NO. R-5705A	SHEET NO. SIGN-11
APPROVED: _____	
DATE: _____	
SEAL	
	
DOCUMENT NOT CONSIDERED FINAL UNLESS ALL SIGNATURES COMPLETED	




PROJECT NOTES

1. DISPOSAL OF SIGN SYSTEM, U-CHANNEL
2. SIGN ERECTION, TYPE D
3. SIGN ERECTION, TYPE E
4. SIGN ERECTION, TYPE F

Kimley»Horn

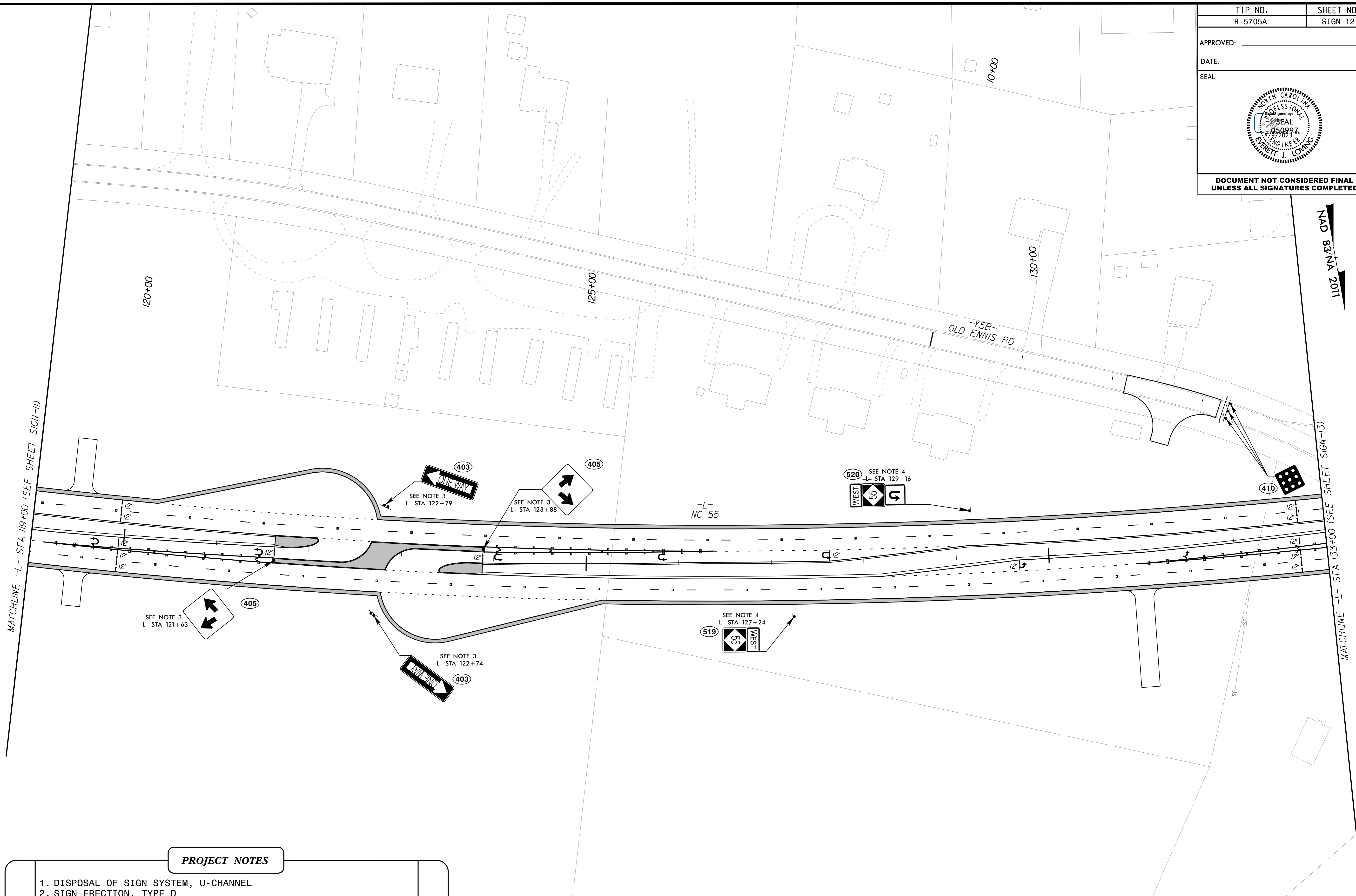
SIGNING PLAN

K:\VIAL_Roadway\01036479 - R-5705A - NC 55 Signing and Delineation\Plans\5705A_rdy_sgn_psh_11.dgn 8/9/2023


TIP NO. R-5705A	SHEET NO. SIGN-12
APPROVED: _____	
DATE: _____	
SEAL	
	
DOCUMENT NOT CONSIDERED FINAL UNLESS ALL SIGNATURES COMPLETED	

K:\RAL_Roadway\01036479 - R-5705A - NC 55 Signing and Delineation\Plans\5705A_rdy_sgn_psh_12.dgn


8/9/2023

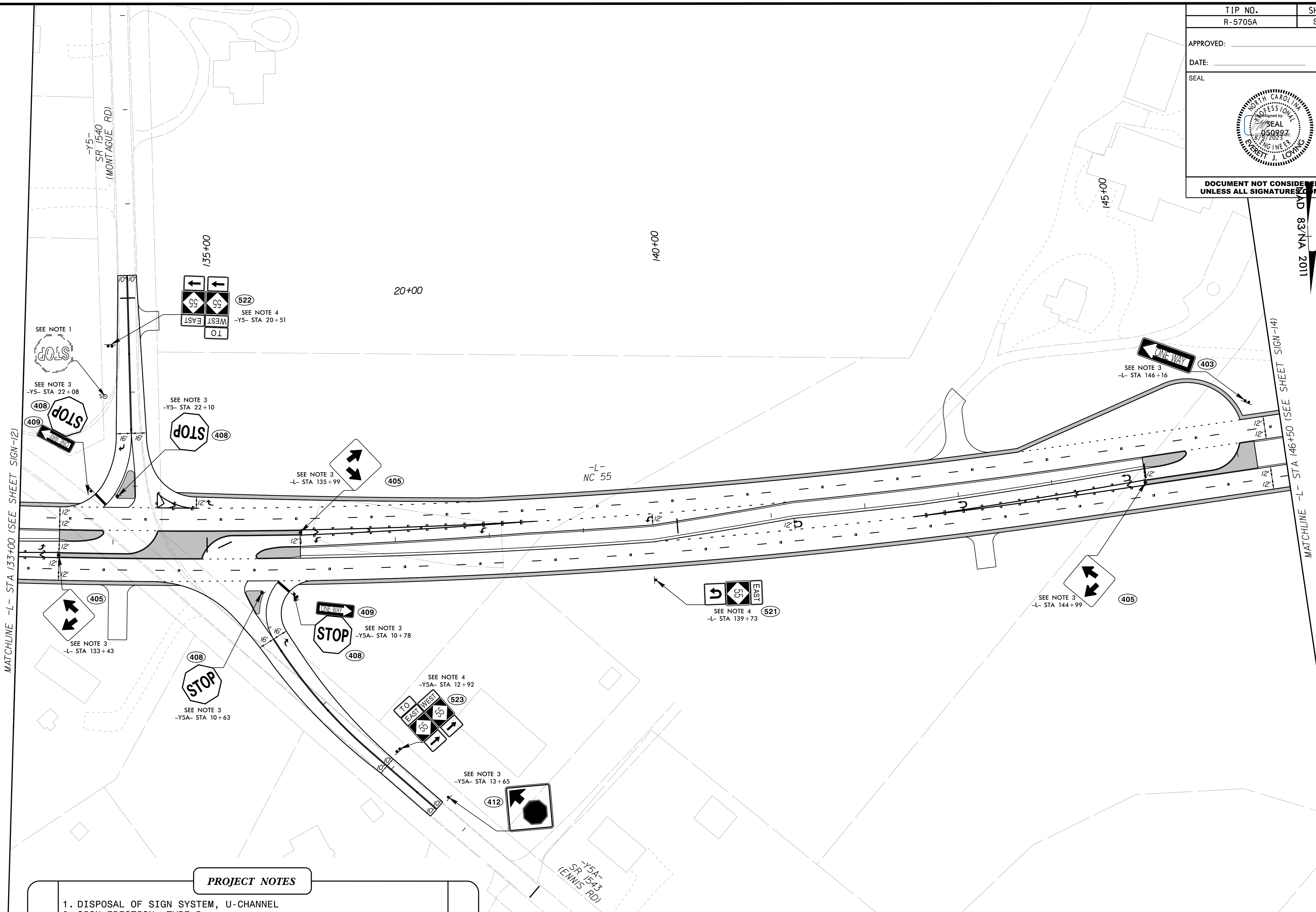


- | PROJECT NOTES | |
|---------------|------------------------------------|
| 1. | DISPOSAL OF SIGN SYSTEM, U-CHANNEL |
| 2. | SIGN ERECTION, TYPE D |
| 3. | SIGN ERECTION, TYPE E |
| 4. | SIGN ERECTION, TYPE F |




SIGNING PLAN

TIP NO. R-5705A	SHEET NO. SIGN-13
APPROVED: _____	
DATE: _____	
SEAL	
	
DOCUMENT NOT CONSIDERED FINAL UNLESS ALL SIGNATURES ARE COMPLETED	



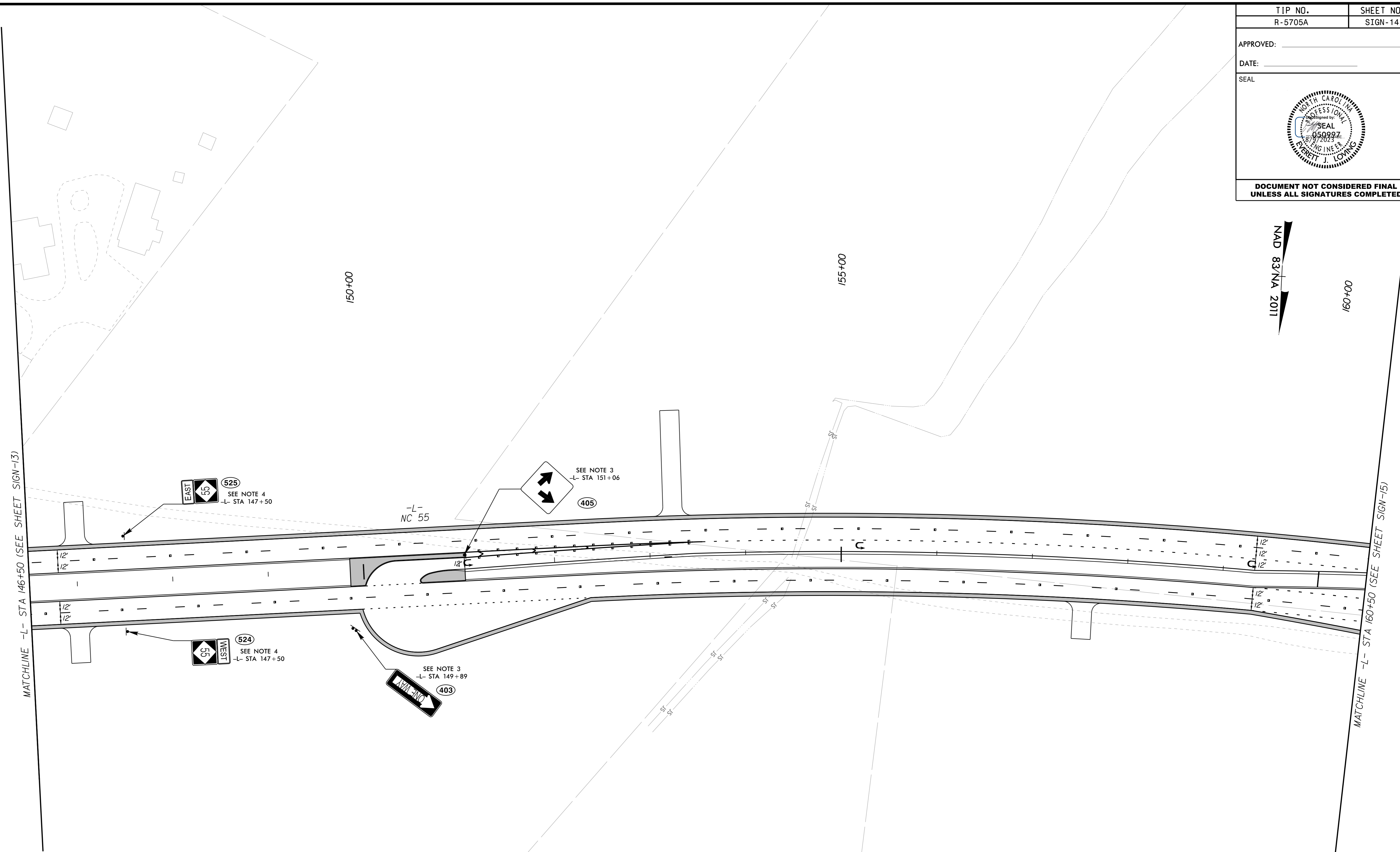
- PROJECT NOTES**
1. DISPOSAL OF SIGN SYSTEM, U-CHANNEL
 2. SIGN ERECTION, TYPE D
 3. SIGN ERECTION, TYPE E
 4. SIGN ERECTION, TYPE F

8/9/2023 K:\RAL_Roadway\011036479 - R-5705A - NC 55 Signing and Delineation\Plans\R5705A_rdy_sgn_psh_13.dgn

TIP NO. R-5705A	SHEET NO. SIGN-14
APPROVED: _____	
DATE: _____	
SEAL	
	
DOCUMENT NOT CONSIDERED FINAL UNLESS ALL SIGNATURES COMPLETED	

NAD 83/NA 2011

00+00
160+00




- PROJECT NOTES**
1. DISPOSAL OF SIGN SYSTEM, U-CHANNEL
 2. SIGN ERECTION, TYPE D
 3. SIGN ERECTION, TYPE E
 4. SIGN ERECTION, TYPE F

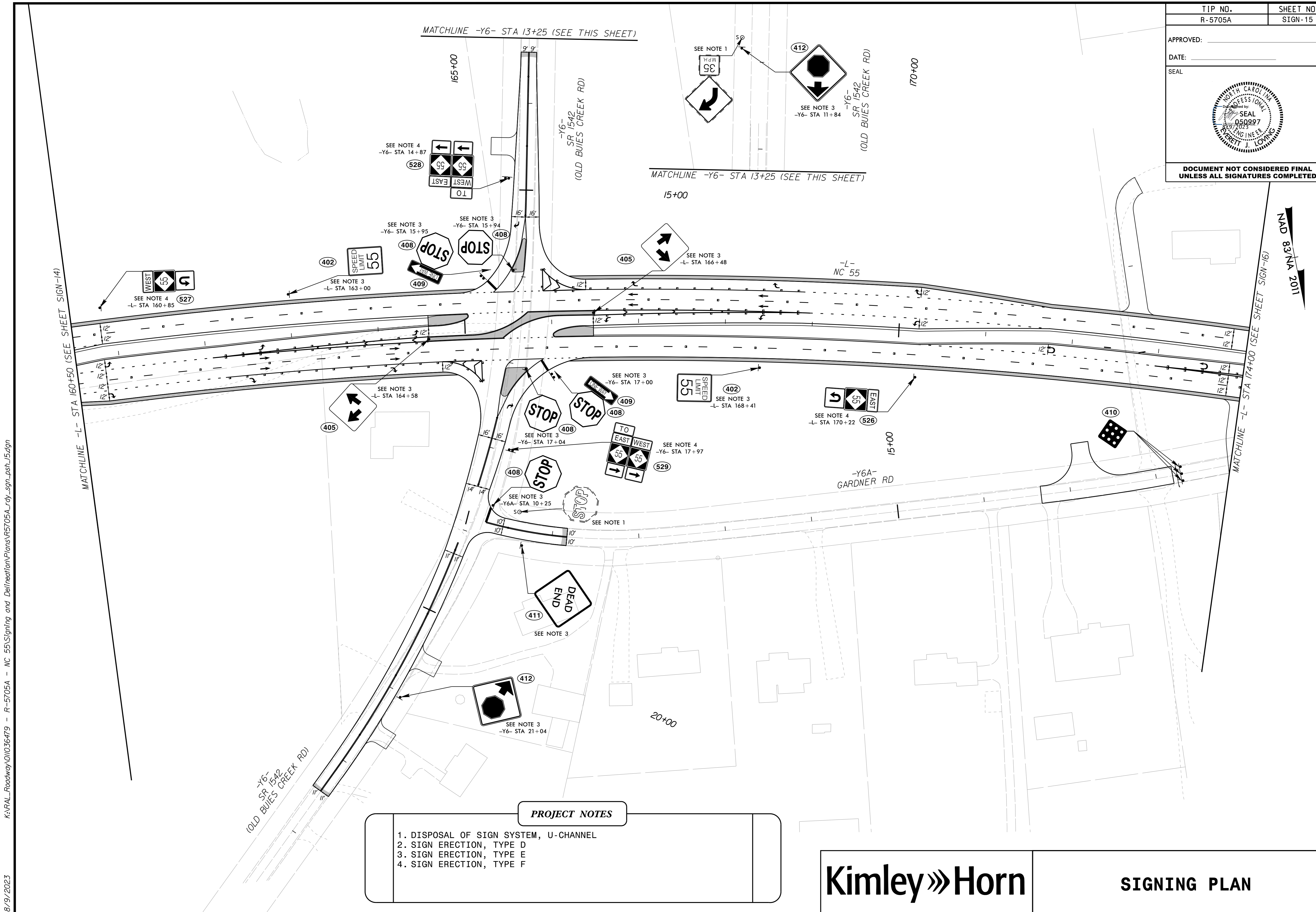
Kimley»Horn

SIGNING PLAN

K:\RAL_Roadway\01036479 - R-5705A - NC 55\Signing and Delineation\Plans\5705A_rdy_sgn_psh_14.dgn

8/9/2023

TIP NO. R-5705A	SHEET NO. SIGN-15
APPROVED: _____	
DATE: _____	
SEAL	
	
DOCUMENT NOT CONSIDERED FINAL UNLESS ALL SIGNATURES COMPLETED	



K:\RAL_Roadway\01036479 - R-5705A - NC 55\Signing and Delineation\Plans\5705A_rdy_sgn_psh_15.dgn

8/9/2023

- PROJECT NOTES**
1. DISPOSAL OF SIGN SYSTEM, U-CHANNEL
 2. SIGN ERECTION, TYPE D
 3. SIGN ERECTION, TYPE E
 4. SIGN ERECTION, TYPE F




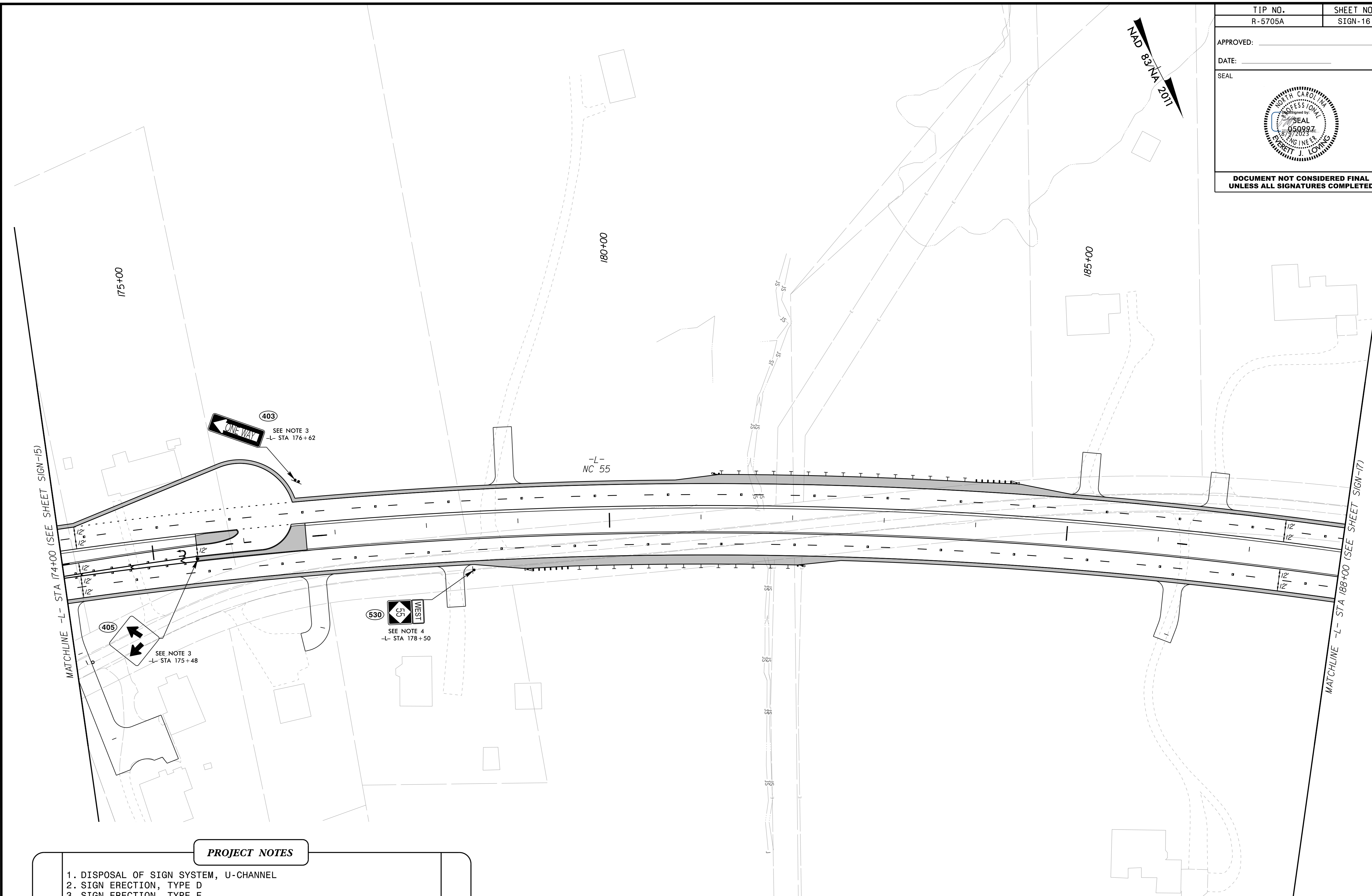
SIGNING PLAN

NAD 83/NA 2011

K:\FRAL_Roadway\01036479 - R-5705A - NC 55\Signing and Delineation\Plans\R5705A_rdy_sgn_psh_16.dgn

8/9/2023


TIP NO. R-5705A	SHEET NO. SIGN-16
APPROVED: _____	
DATE: _____	
SEAL	
	
DOCUMENT NOT CONSIDERED FINAL UNLESS ALL SIGNATURES COMPLETED	

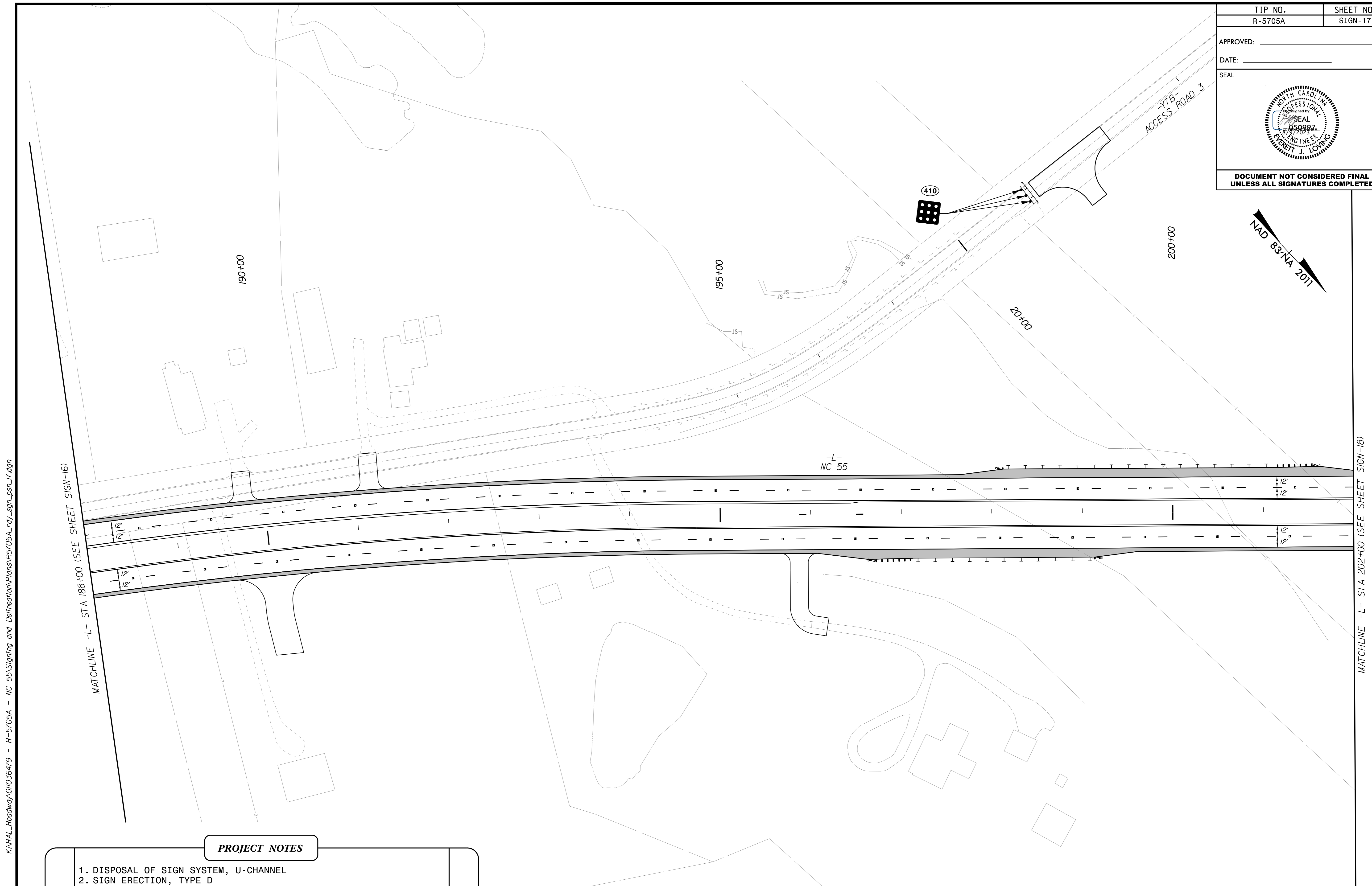


- PROJECT NOTES**
1. DISPOSAL OF SIGN SYSTEM, U-CHANNEL
 2. SIGN ERECTION, TYPE D
 3. SIGN ERECTION, TYPE E
 4. SIGN ERECTION, TYPE F

Kimley»Horn

SIGNING PLAN

TIP NO. R-5705A	SHEET NO. SIGN-17
APPROVED: _____	
DATE: _____	
SEAL	
	
DOCUMENT NOT CONSIDERED FINAL UNLESS ALL SIGNATURES COMPLETED	




K:\FRAL_Roadway\01036479 - R-5705A - NC 55\Signing and Delineation\Plans\R5705A_dy_sgn_psh.IT.dgn


8/9/2023

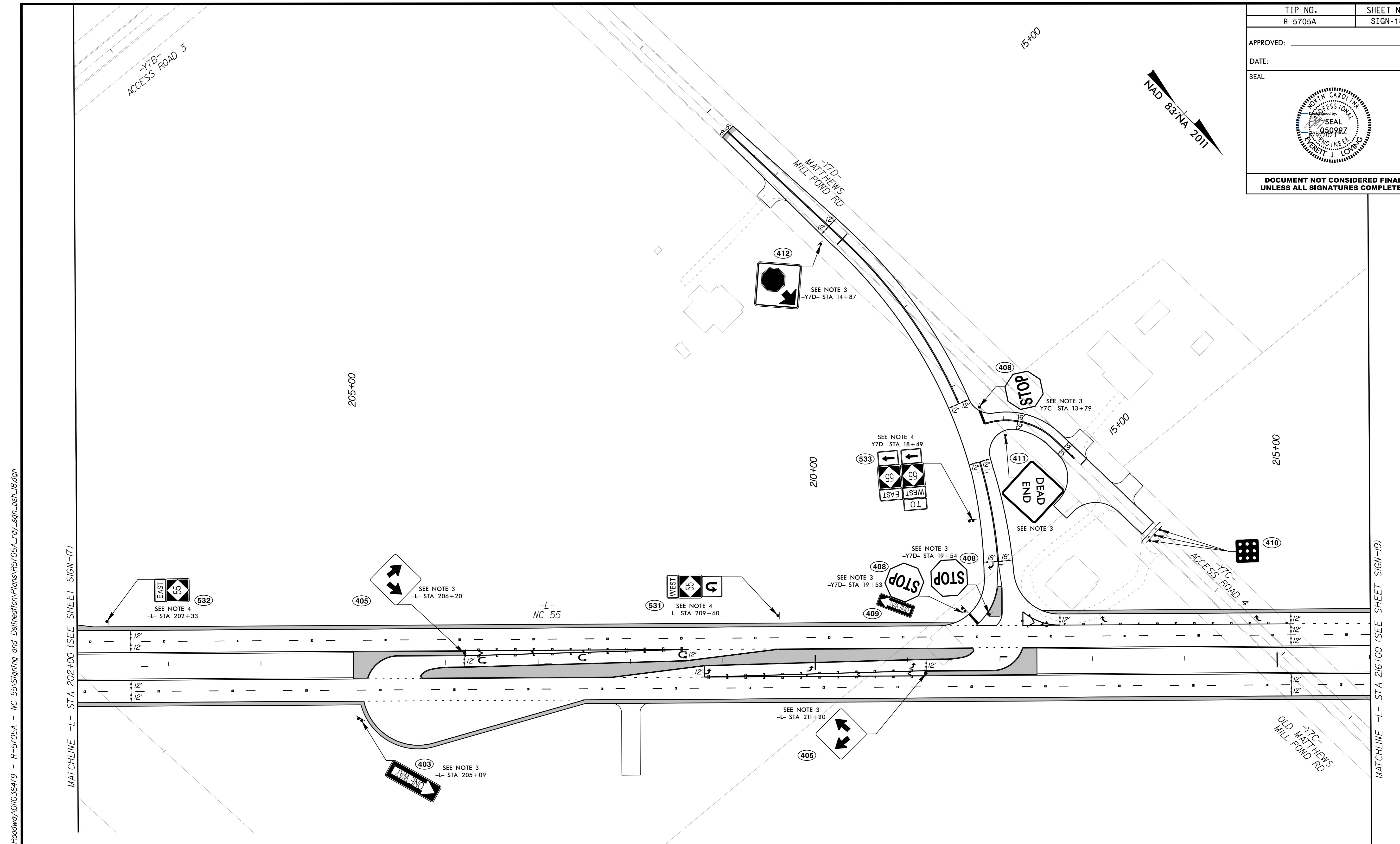
PROJECT NOTES

1. DISPOSAL OF SIGN SYSTEM, U-CHANNEL
2. SIGN ERECTION, TYPE D
3. SIGN ERECTION, TYPE E
4. SIGN ERECTION, TYPE F




SIGNING PLAN

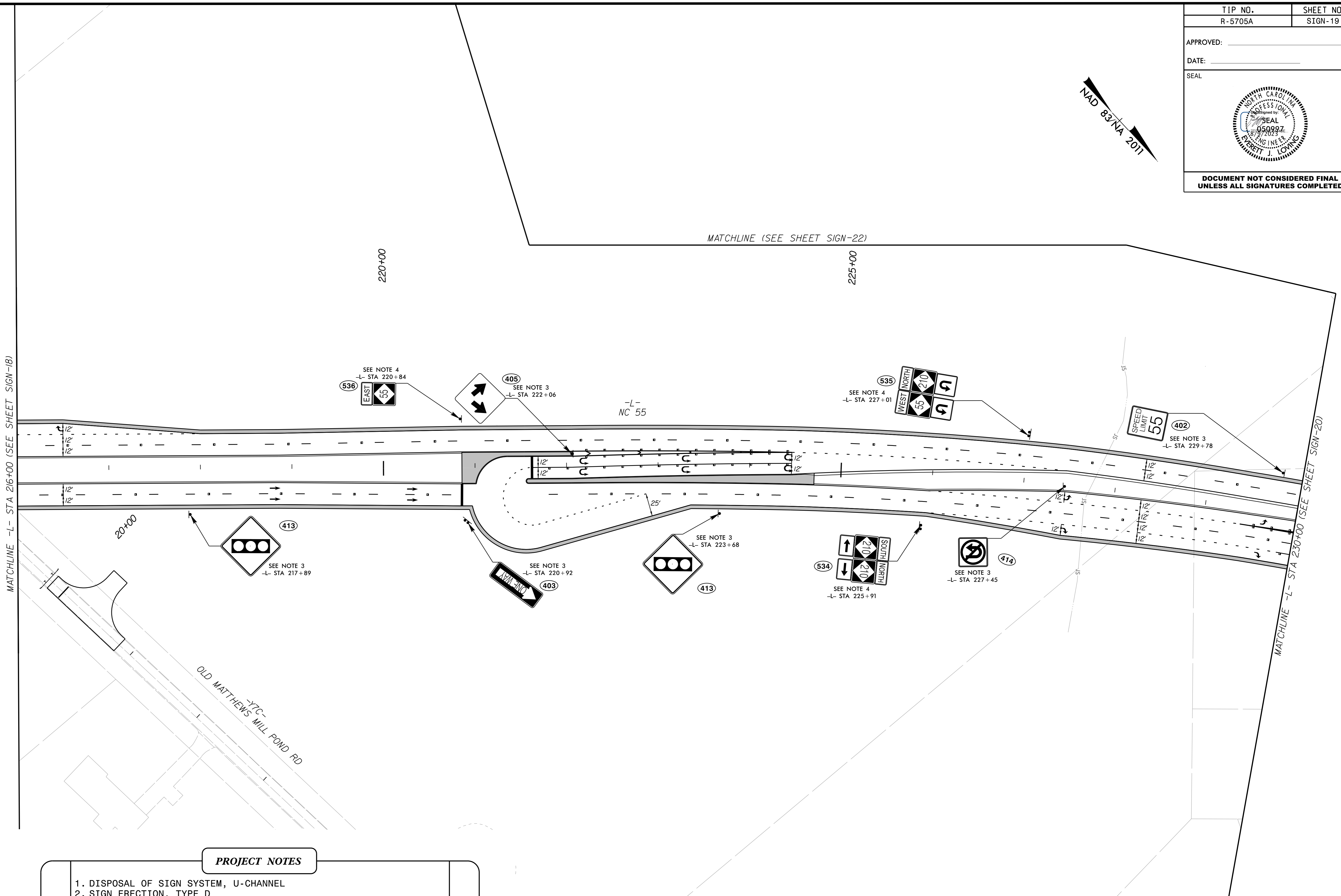
TIP NO. R-5705A	SHEET NO. SIGN-18
APPROVED: _____	
DATE: _____	
SEAL	
	
DOCUMENT NOT CONSIDERED FINAL UNLESS ALL SIGNATURES COMPLETED	



K:\RAL_Roadway\01036479 - R-5705A - NC 55\Signing and Delineation\Plans\5705A_rdy_sgn_psh_18.dgn 8/9/2023

- PROJECT NOTES**
1. DISPOSAL OF SIGN SYSTEM, U-CHANNEL
 2. SIGN ERECTION, TYPE D
 3. SIGN ERECTION, TYPE E
 4. SIGN ERECTION, TYPE F

TIP NO. R-5705A	SHEET NO. SIGN-19
APPROVED: _____	
DATE: _____	
SEAL	
	
DOCUMENT NOT CONSIDERED FINAL UNLESS ALL SIGNATURES COMPLETED	




- PROJECT NOTES**
1. DISPOSAL OF SIGN SYSTEM, U-CHANNEL
 2. SIGN ERECTION, TYPE D
 3. SIGN ERECTION, TYPE E
 4. SIGN ERECTION, TYPE F

Kimley»Horn

SIGNING PLAN

K:\VIAL_Roadway\01036479 - R-5705A - NC 55\Signing and Delineation\Plans\R5705A_rdy_sgn_psh_19.dgn

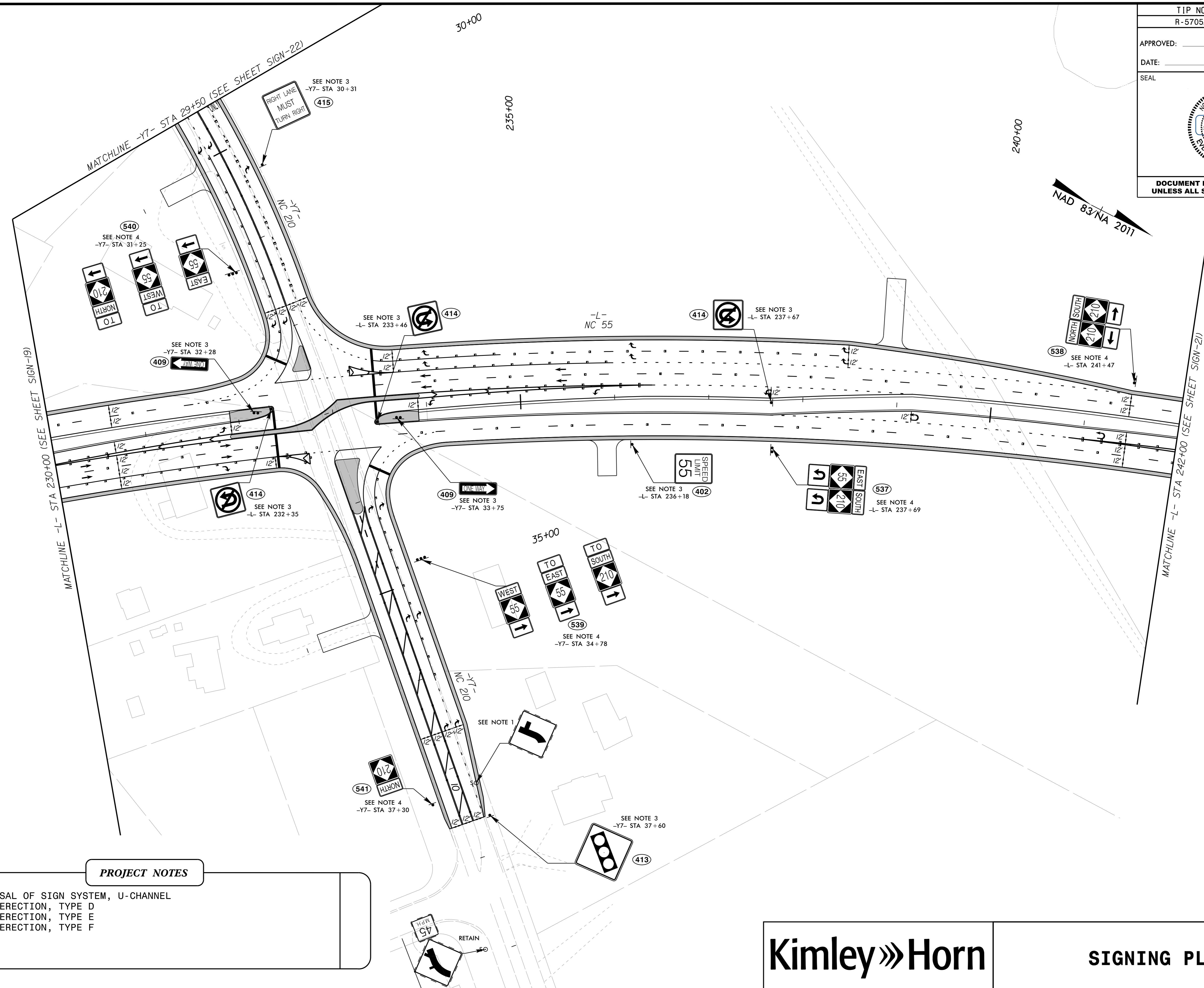
8/9/2023

TIP NO. R-5705A	SHEET NO. SIGN-20
APPROVED: _____	
DATE: _____	
SEAL	
	
DOCUMENT NOT CONSIDERED FINAL UNLESS ALL SIGNATURES COMPLETED	

K:\RAL_Roadway\011036479 - R-5705A - NC 55 Signing and Delineation\Plans\R5705A_rdy_sgn_psh_20.dgn


8/9/2023

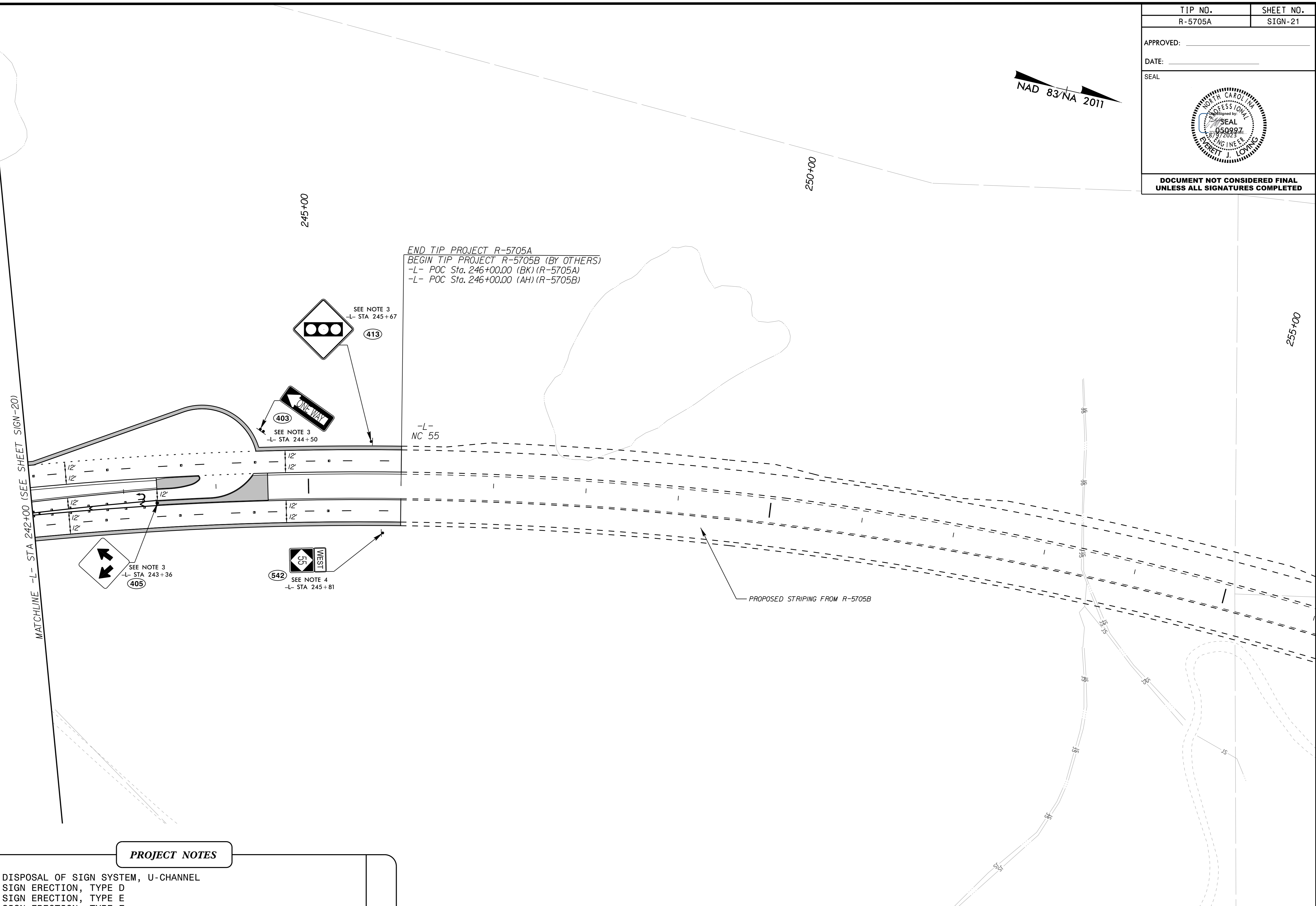
- PROJECT NOTES**
1. DISPOSAL OF SIGN SYSTEM, U-CHANNEL
 2. SIGN ERECTION, TYPE D
 3. SIGN ERECTION, TYPE E
 4. SIGN ERECTION, TYPE F



Kimley»Horn

SIGNING PLAN

TIP NO. R-5705A	SHEET NO. SIGN-21
APPROVED: _____	
DATE: _____	
SEAL	
	
DOCUMENT NOT CONSIDERED FINAL UNLESS ALL SIGNATURES COMPLETED	



END TIP PROJECT R-5705A
 BEGIN TIP PROJECT R-5705B (BY OTHERS)
 -L- POC Sta. 246+00.00 (BK) (R-5705A)
 -L- POC Sta. 246+00.00 (AH) (R-5705B)

SEE NOTE 3
 -L- STA 245+67

SEE NOTE 3
 -L- STA 244+50

-L-
 NC 55

SEE NOTE 3
 -L- STA 243+36

SEE NOTE 4
 -L- STA 245+81

PROPOSED STRIPING FROM R-5705B

MATCHLINE -L- STA 242+00 (SEE SHEET SIGN-20)

PROJECT NOTES


1. DISPOSAL OF SIGN SYSTEM, U-CHANNEL
2. SIGN ERECTION, TYPE D
3. SIGN ERECTION, TYPE E
4. SIGN ERECTION, TYPE F

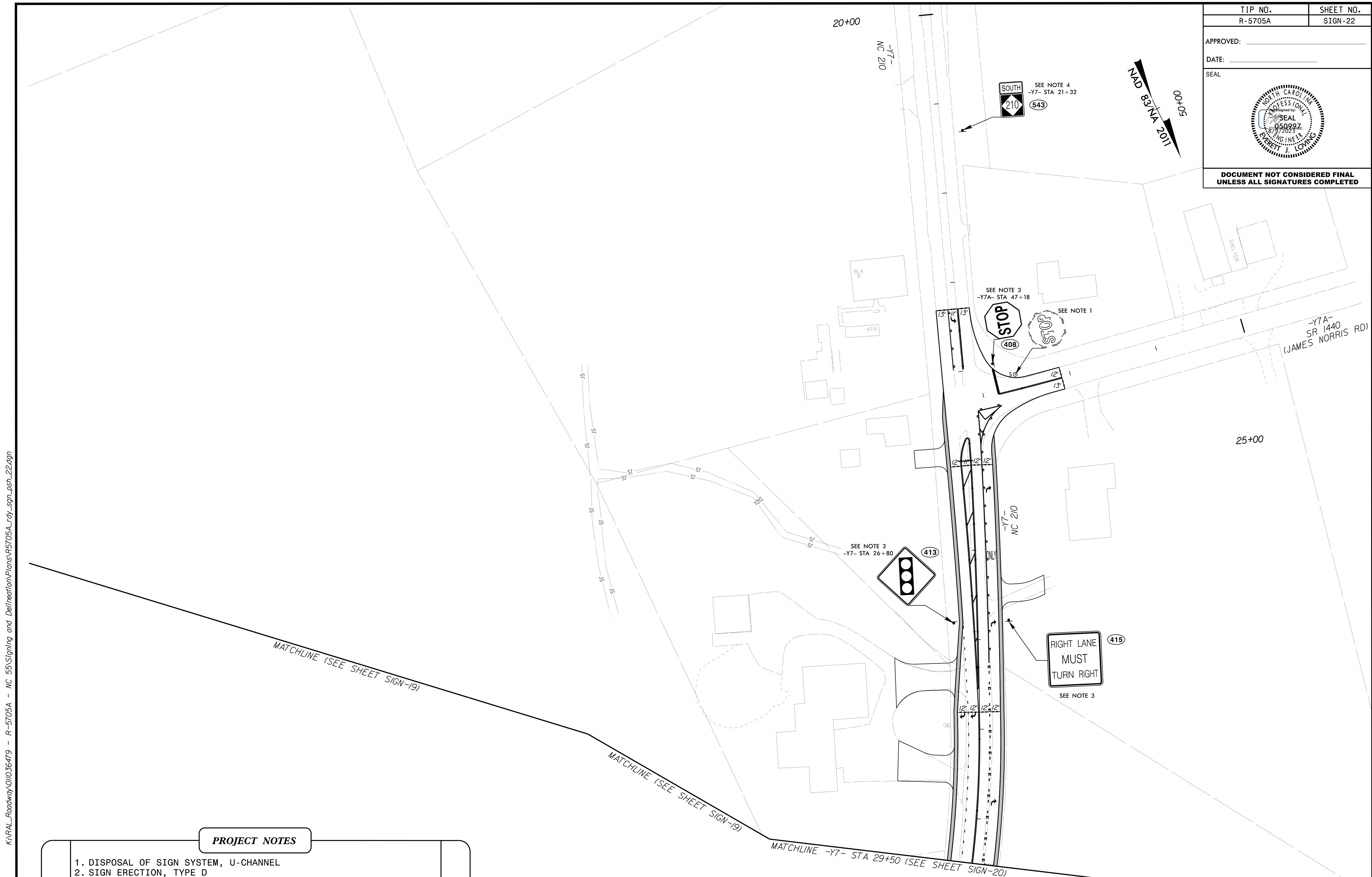


SIGNING PLAN

K:\VIAL_Roadway\01036479 - R-5705A - NC 55\Signing and Delineation\Plans\R5705A_rdy_sgn_psh_21.dgn

8/9/2023

TIP NO. R-5705A	SHEET NO. SIGN-22
APPROVED: _____	
DATE: _____	
SEAL	
	
DOCUMENT NOT CONSIDERED FINAL UNLESS ALL SIGNATURES COMPLETED	



K:\RAL_Roadway\011036479 - R-5705A - NC 55\Signing and Delineation\Plans\R5705A_rdy_sgn_psh_22.dgn

8/9/2023

PROJECT NOTES

1. DISPOSAL OF SIGN SYSTEM, U-CHANNEL
2. SIGN ERECTION, TYPE D
3. SIGN ERECTION, TYPE E
4. SIGN ERECTION, TYPE F