

4/19/18

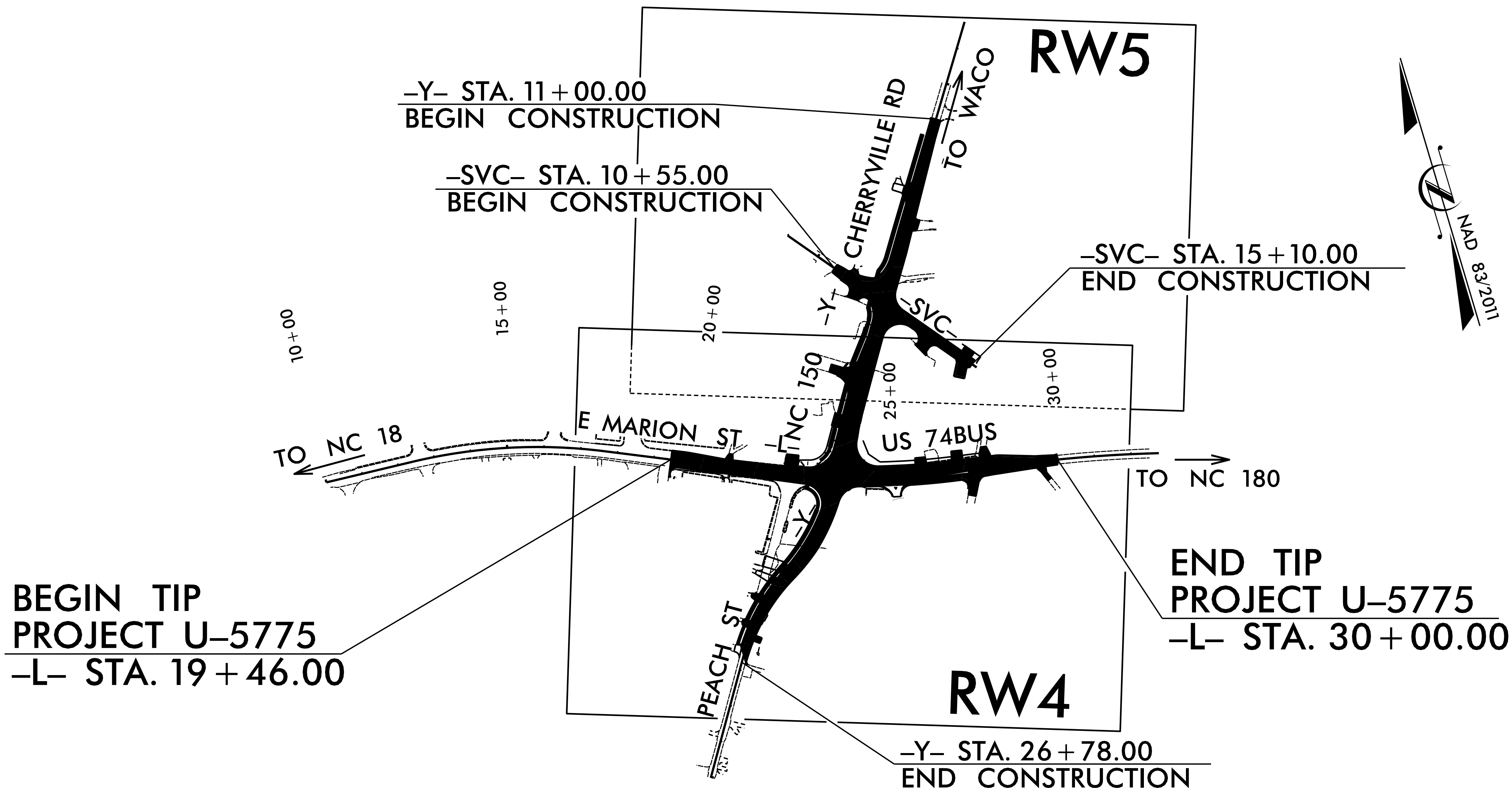
TIP PROJECT: U-5775

STATE OF NORTH CAROLINA
DIVISION OF HIGHWAYS

| | | | |
|-------|-----------------------------|-----------|--------------|
| STATE | STATE PROJECT REFERENCE NO. | SHEET NO. | TOTAL SHEETS |
| N.C. | U-5775 | RW01 | |

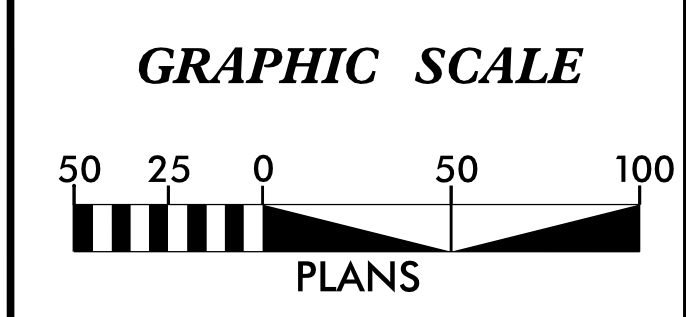
SURVEY CONTROL, EXISTING CENTERLINES,
RIGHT OF WAY, EASEMENTS AND PROPERTY TIES

CLEVELAND COUNTY



BEGIN TIP
PROJECT U-5775
-L- STA. 19+46.00

END TIP
PROJECT U-5775
-L- STA. 30+00.00



DATUM DESCRIPTION

THE LOCALIZED COORDINATE SYSTEM DEVELOPED FOR THIS PROJECT IS BASED ON THE STATE PLANE COORDINATES ESTABLISHED BY NCDOT FOR MONUMENT "U5775-1" WITH NAD 83/NSRS 2011 STATE PLANE GRID COORDINATES OF NORTHING: 571,815.817(ft) EASTING: 1,250,453.485(ft) ELEVATION: 857.32(ft)

THE AVERAGE COMBINED GRID FACTOR USED ON THIS PROJECT (GROUND TO GRID) IS: 0.9998380

THE N.C. LAMBERT GRID BEARING AND LOCALIZED HORIZONTAL GROUND DISTANCE FROM "U5775-1" TO -L- STATION 19+46.00 IS N 59°56'49.7" W 233.04(ft)

ALL LINEAR DIMENSIONS ARE LOCALIZED HORIZONTAL DISTANCES VERTICAL DATUM USED IS NAVD 88


Prepared in the Office of:
DIVISION OF HIGHWAYS
1000 Birch Ridge Dr., Raleigh NC, 27610

2017 STANDARD SPECIFICATIONS

RIGHT OF WAY DATE:
NOVEMBER 1, 2017

LETTING DATE:

PROFESSIONAL LAND SURVEYOR



SIGNATURE: _____