

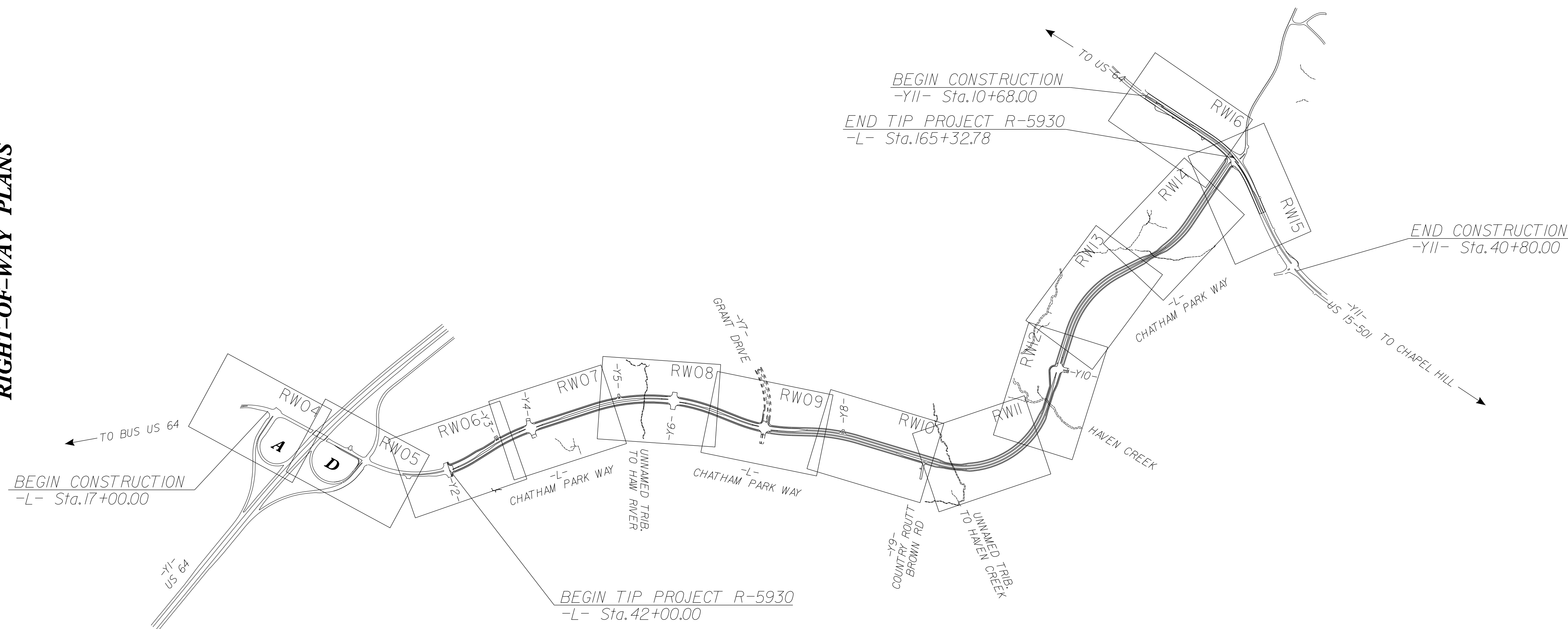
STATE	STATE PROJECT REFERENCE NO.	SHEET NO.	TOTAL SHEETS
N.C.	R-5930	RW01	22

STATE OF NORTH CAROLINA  
 DIVISION OF HIGHWAYS  
 SURVEY CONTROL, EXISTING CENTERLINES,  
 RIGHT OF WAY, EASEMENTS AND PROPERTY TIES

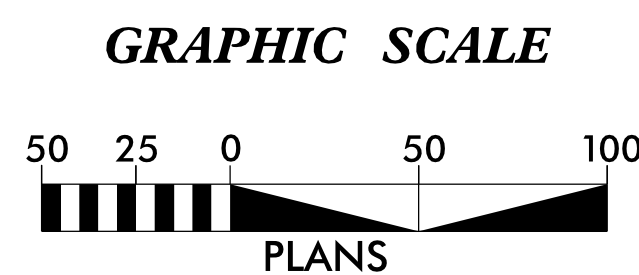
**CHATHAM COUNTY**

**TIP PROJECT: R-5930**

**RIGHT-OF-WAY PLANS**



REVISION NOTE:  
 THIS DRAWING WAS ORIGINALLY SIGNED  
 AND SEALED ON 2/17/2023. THIS DRAWING HAS  
 BEEN REVISED TO CHANGE THE LETTING DATE  
 FROM 6/18/2024 TO 8/15/2023.



**DATUM DESCRIPTION**

THE LOCALIZED COORDINATE SYSTEM DEVELOPED FOR THIS PROJECT IS BASED ON THE STATE PLANE COORDINATES ESTABLISHED BY NCDOT FOR MONUMENT "R-5930-1" WITH NAD 83/NA 2011 STATE PLANE GRID COORDINATES OF NORTHING: 721,723.517(ft) EASTING: 1,956,011.320(ft) ELEVATION: 539.764(ft) THE AVERAGE COMBINED GRID FACTOR USED ON THIS PROJECT (GROUND TO GRID) IS: 0.9998868290 THE N.C. LAMBERT GRID BEARING AND LOCALIZED HORIZONTAL GROUND DISTANCE FROM "R-5930-1" TO -L- STATION 17+00.00 IS S 22° 04'12"W - 554.16(ft) ALL LINEAR DIMENSIONS ARE LOCALIZED HORIZONTAL DISTANCES VERTICAL DATUM USED IS NAVD 88 (GEOID 12B)

Prepared in the Office of:

**NV5**


NV5 ENGINEERS & CONSULTANTS, INC.  
 3300 REGENCY PARKWAY, SUITE 100  
 CARY, NC 27518  
 P: 919.851.1912 www.NV5.com  
 NC License # F-1333  
 formerly CALLIX Engineers & Consultants

2018 STANDARD SPECIFICATIONS

**RIGHT OF WAY DATE:**  
 11/30/2022

**LETTING DATE:**  
 8/15/2023

**PROFESSIONAL LAND SURVEYOR**



DocuSigned by:  
 C. Andrew Heath Jr. 6/14/2023  
 SIGNATURE: Date:

