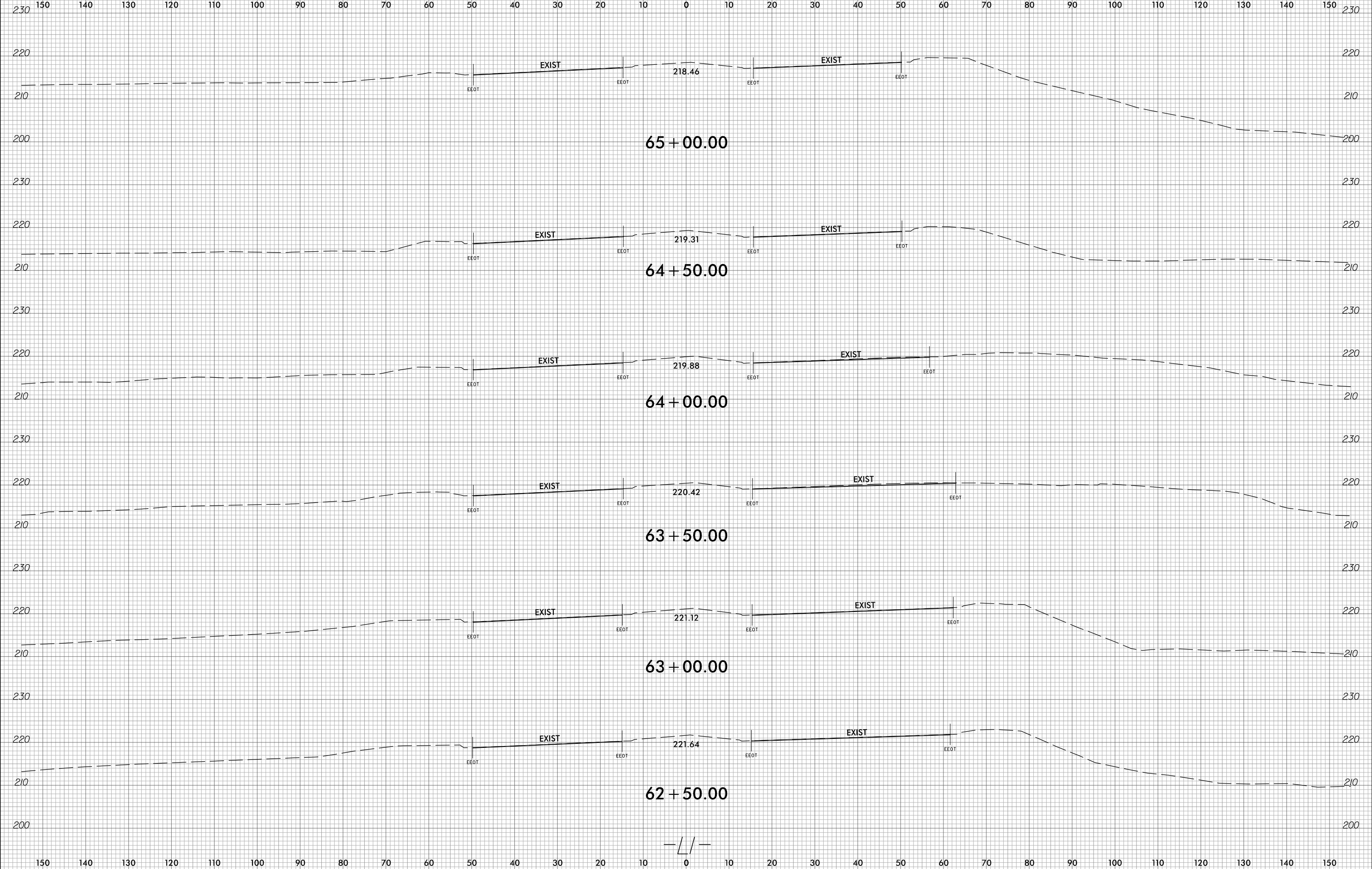


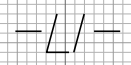
6/23/16



PROJ. REFERENCE NO.	SHEET NO.
U-5748	X-73



2/2/2023
05748_rdy_xpl.l1
patric.mcferson



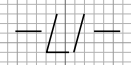
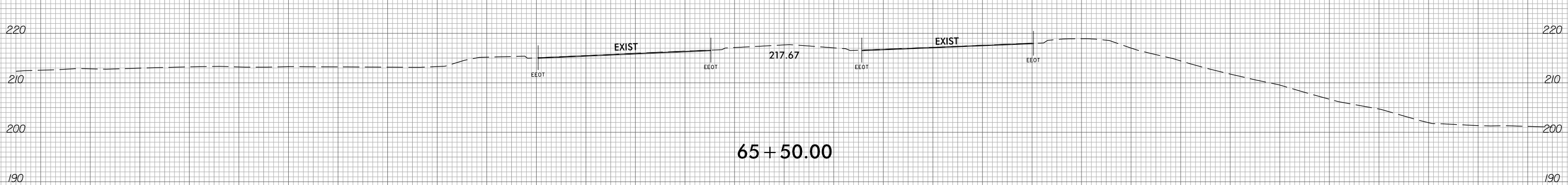
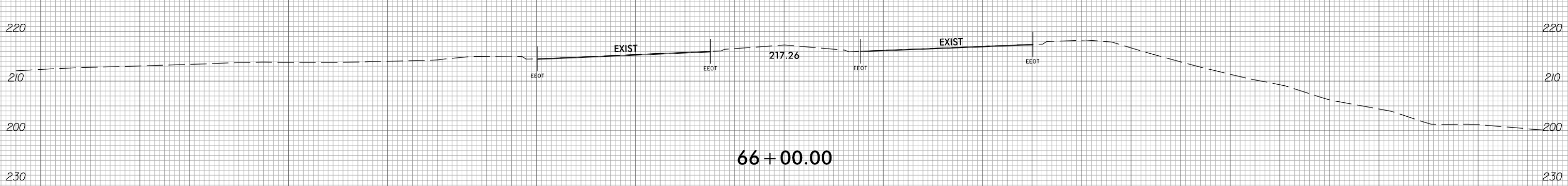
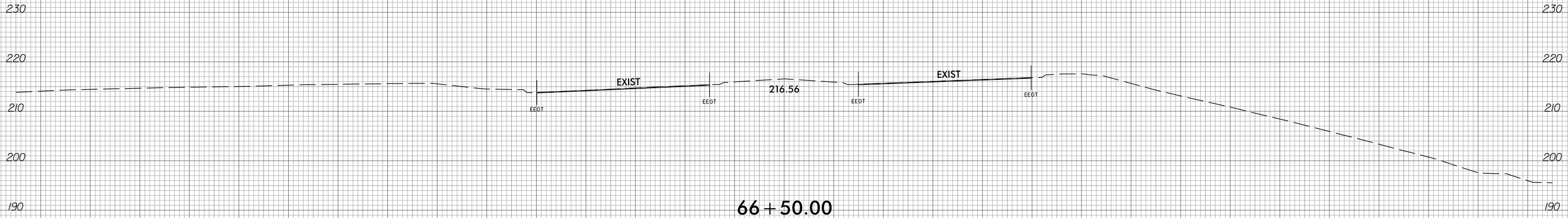
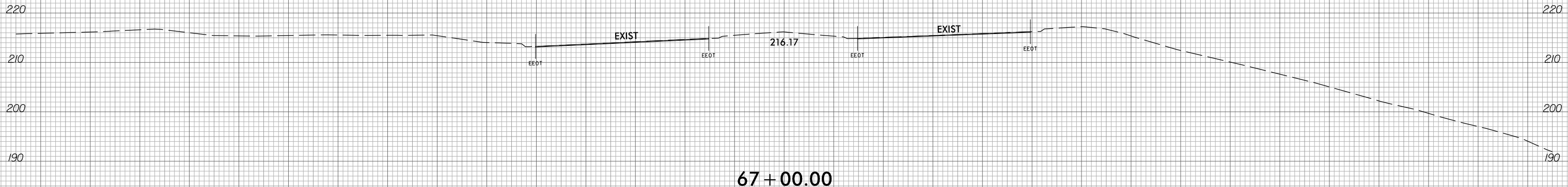
6/23/16



PROJ. REFERENCE NO.
U-5748

SHEET NO.
X-74

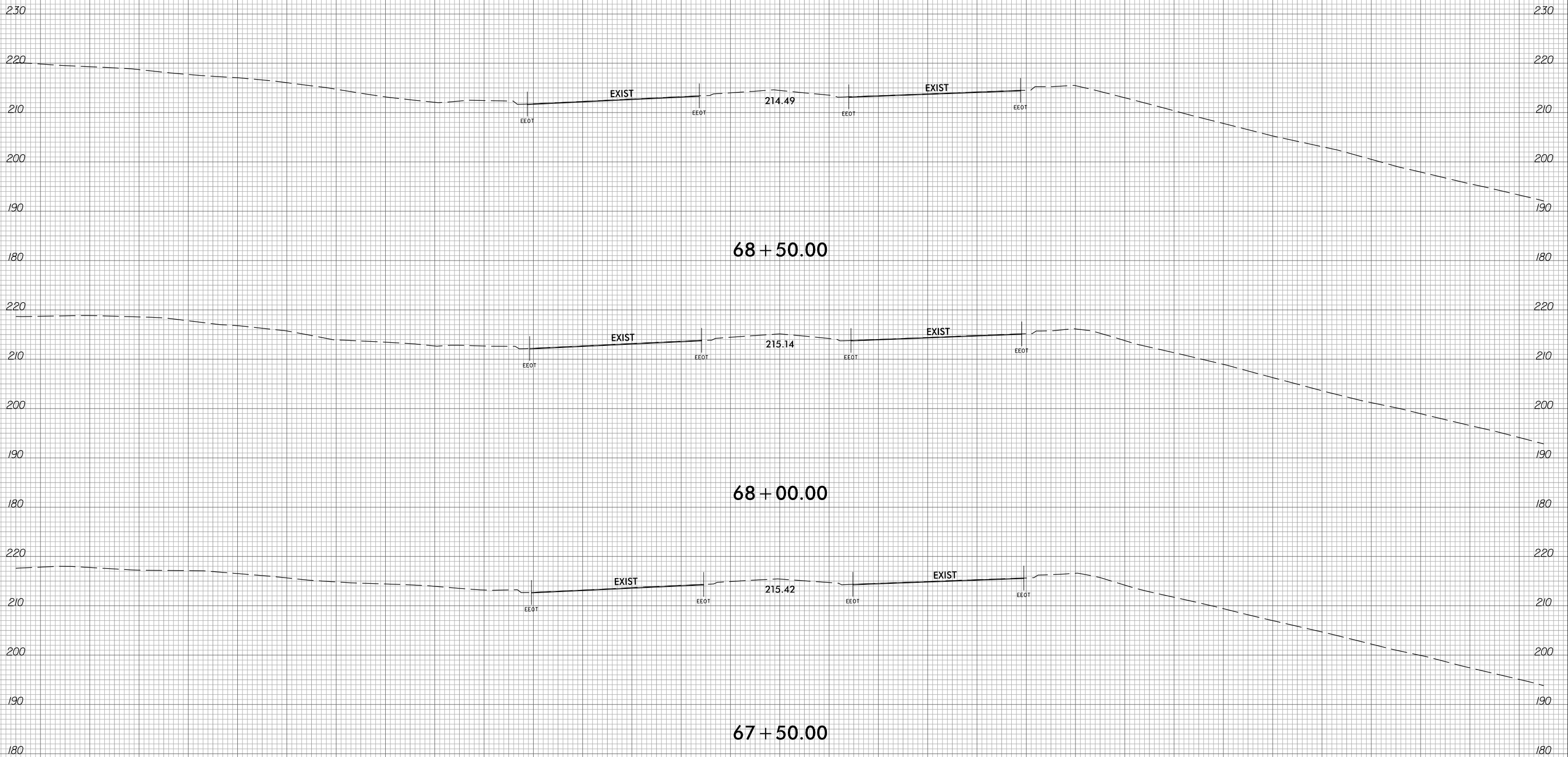
150 140 130 120 110 100 90 80 70 60 50 40 30 20 10 0 10 20 30 40 50 60 70 80 90 100 110 120 130 140 150



150 140 130 120 110 100 90 80 70 60 50 40 30 20 10 0 10 20 30 40 50 60 70 80 90 100 110 120 130 140 150

2/2/2023
05748_rdy_xpl.l1
patric.mcferson

150 140 130 120 110 100 90 80 70 60 50 40 30 20 10 0 10 20 30 40 50 60 70 80 90 100 110 120 130 140 150

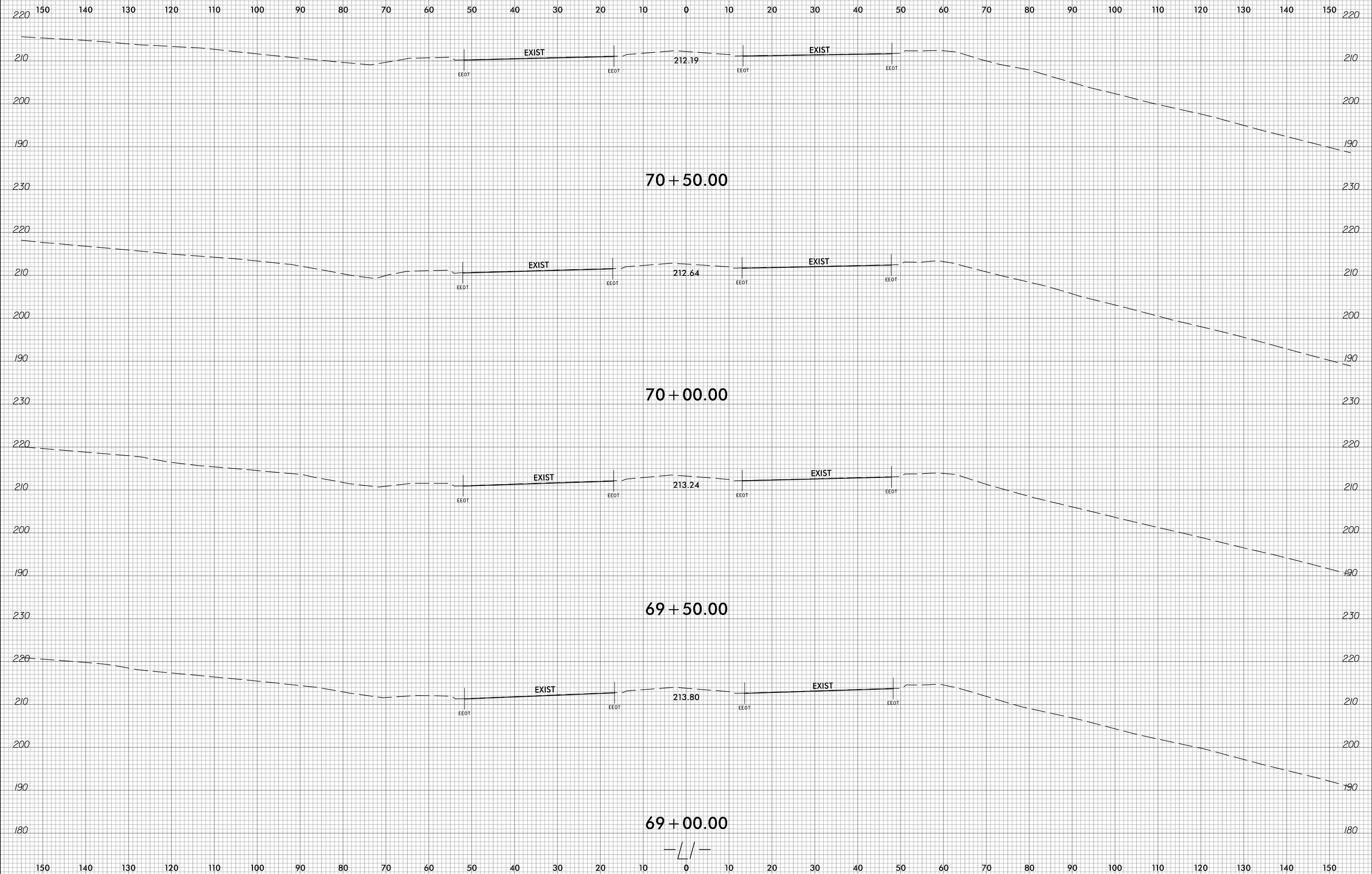


150 140 130 120 110 100 90 80 70 60 50 40 30 20 10 0 10 20 30 40 50 60 70 80 90 100 110 120 130 140 150

6/23/16



PROJ. REFERENCE NO.	SHEET NO.
U-5748	X-76



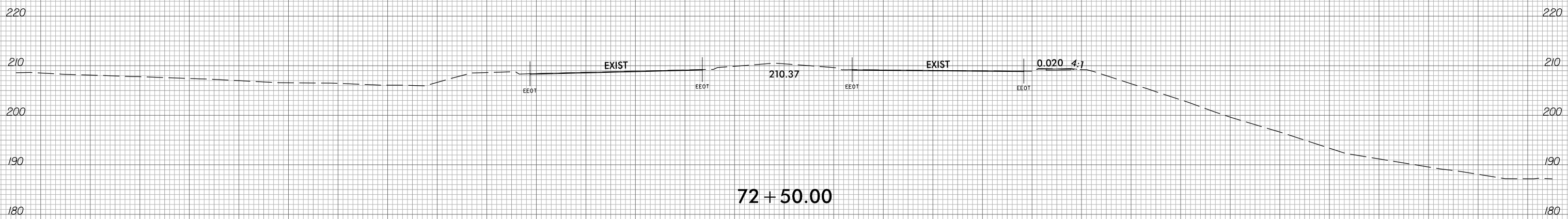
2/2/2023
 05748_rdy_xpl.l1
 patrick.mcpherson

6/23/16

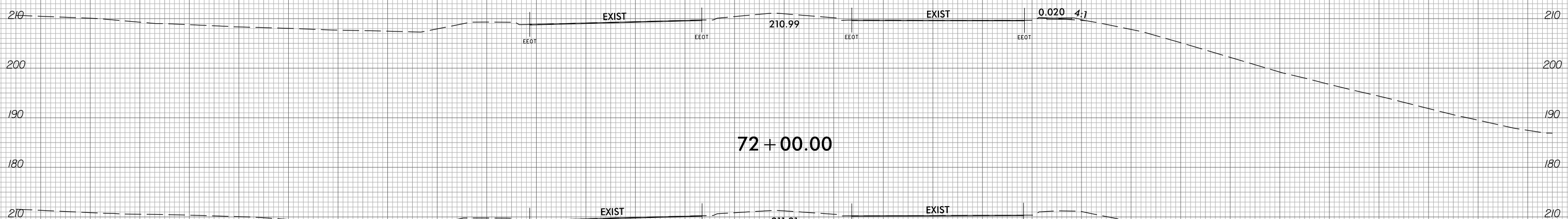


PROJ. REFERENCE NO.	SHEET NO.
U-5748	X-77

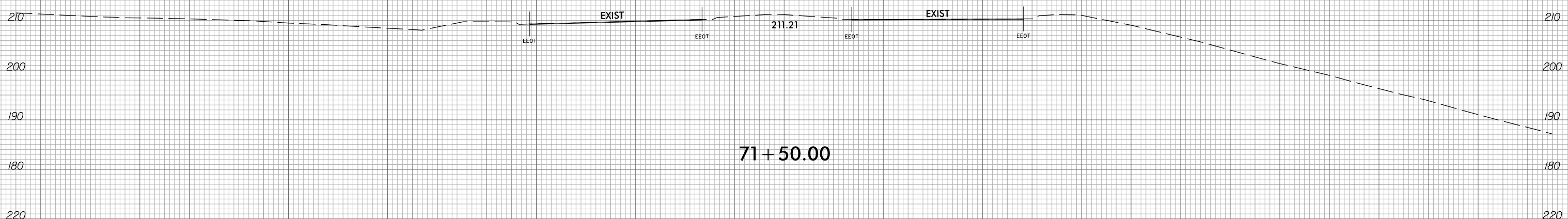
150 140 130 120 110 100 90 80 70 60 50 40 30 20 10 0 10 20 30 40 50 60 70 80 90 100 110 120 130 140 150



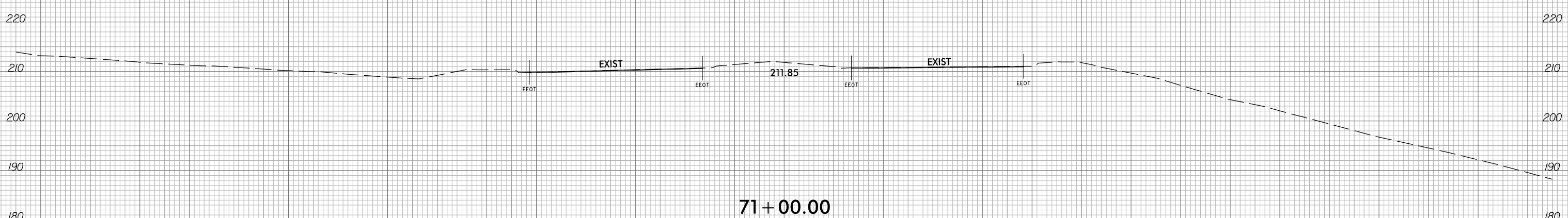
72 + 50.00



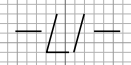
72 + 00.00



71 + 50.00



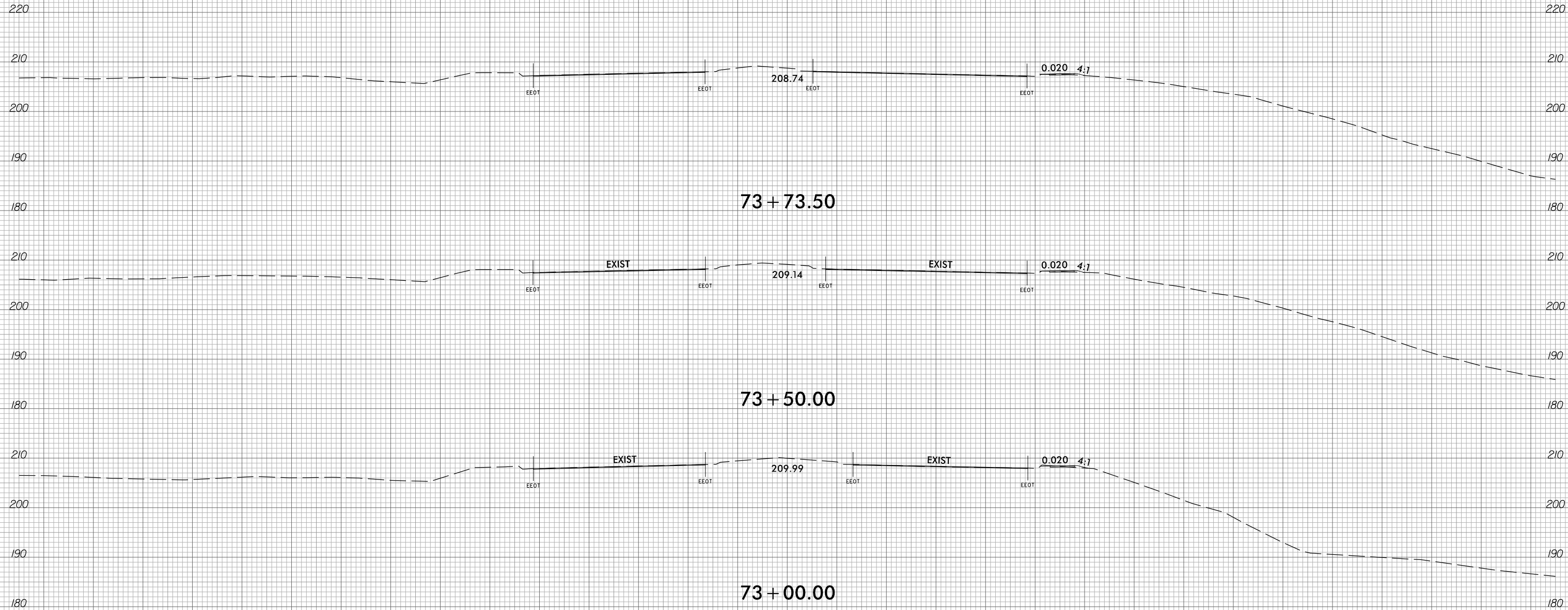
71 + 00.00



2/2/2023
05748_rdy_xpl.l1
patric.mplerson



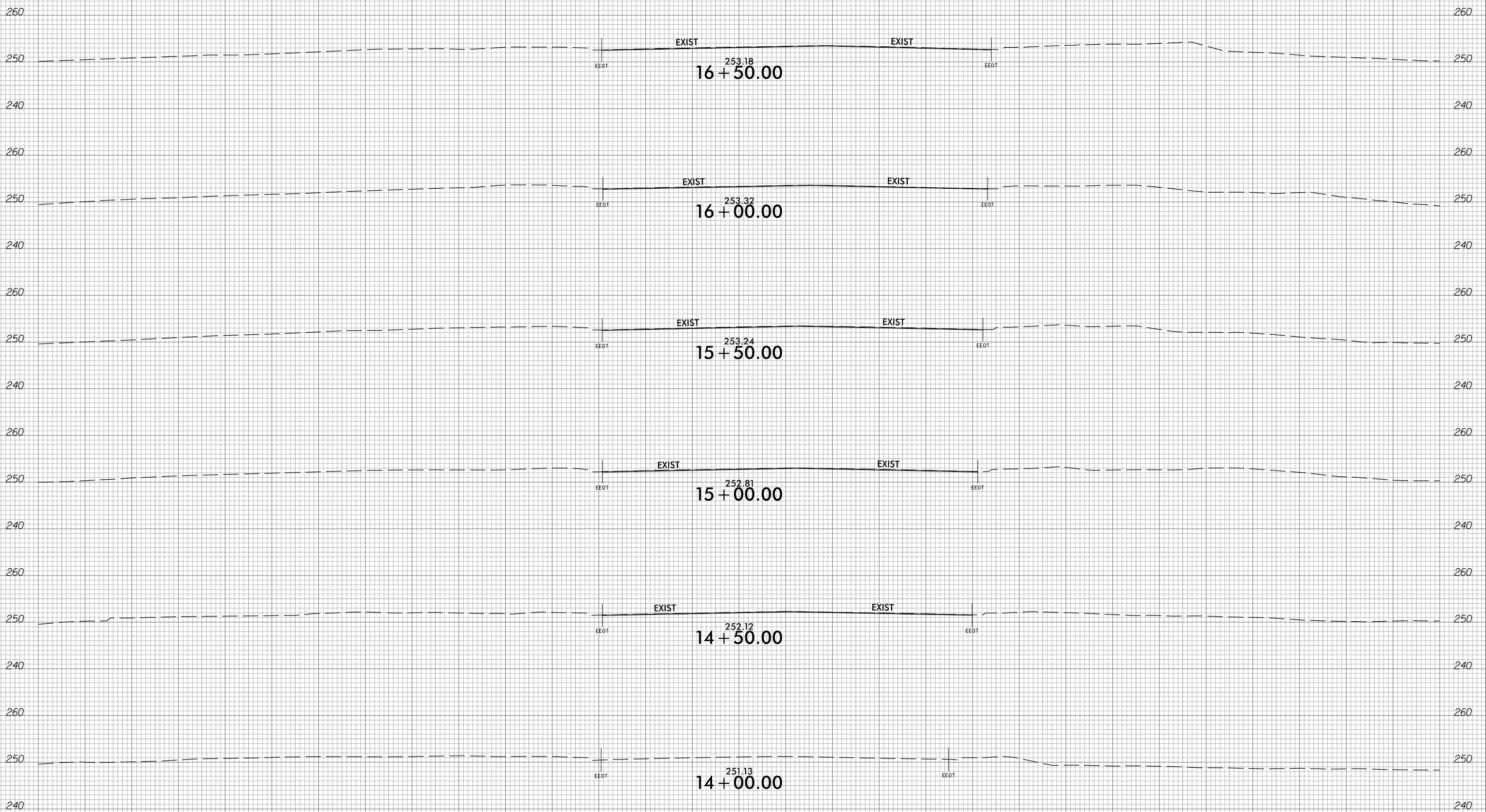
150 140 130 120 110 100 90 80 70 60 50 40 30 20 10 0 10 20 30 40 50 60 70 80 90 100 110 120 130 140 150



150 140 130 120 110 100 90 80 70 60 50 40 30 20 10 0 10 20 30 40 50 60 70 80 90 100 110 120 130 140 150



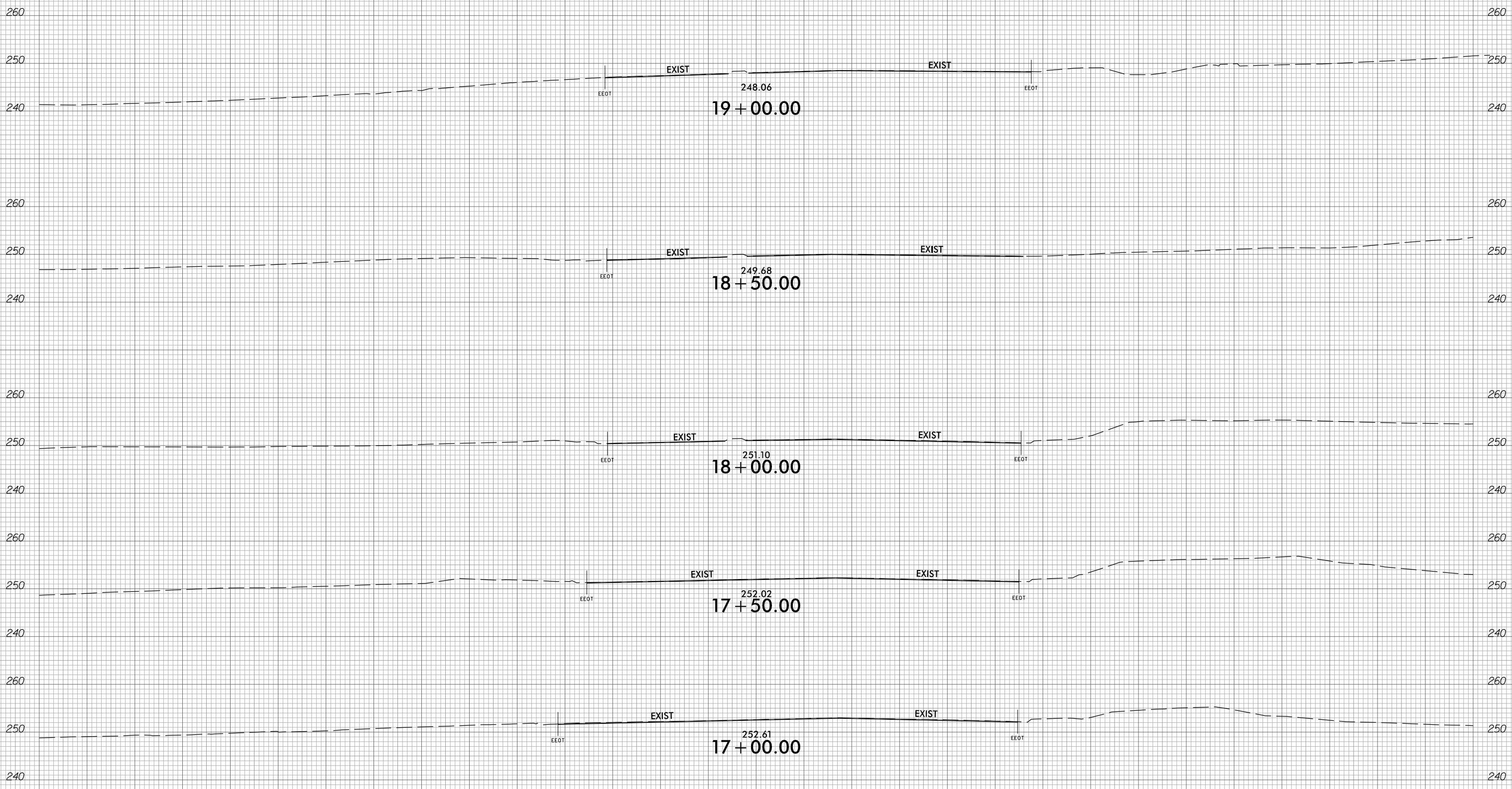
150 140 130 120 110 100 90 80 70 60 50 40 30 20 10 0 10 20 30 40 50 60 70 80 90 100 110 120 130 140 150



-Y6-



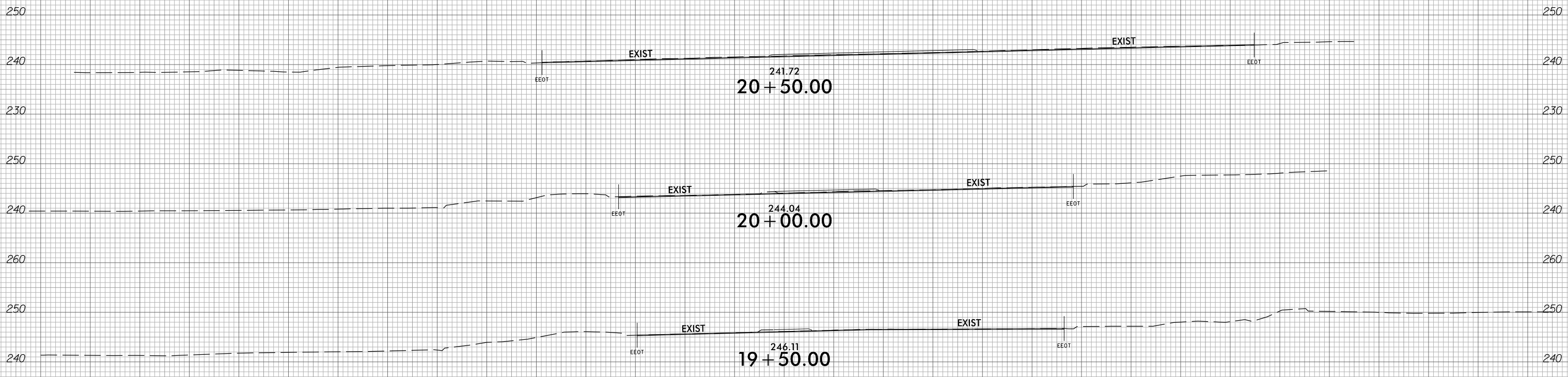
150 140 130 120 110 100 90 80 70 60 50 40 30 20 10 0 10 20 30 40 50 60 70 80 90 100 110 120 130 140 150



-Y6-

2/2/2023
 p:\a\com-na-pw\ben.tj\proj\com4\COM_0521_NA_2020\Documents\60509754-U-5748 Ligon Mill\900-CAD GIS\910-CAD\70-NCDDT_TIP\Roadway\CorridorModeling\U5748_rdy_xpl_Y6.dgn
 patrick.mpherson

150 140 130 120 110 100 90 80 70 60 50 40 30 20 10 0 10 20 30 40 50 60 70 80 90 100 110 120 130 140 150



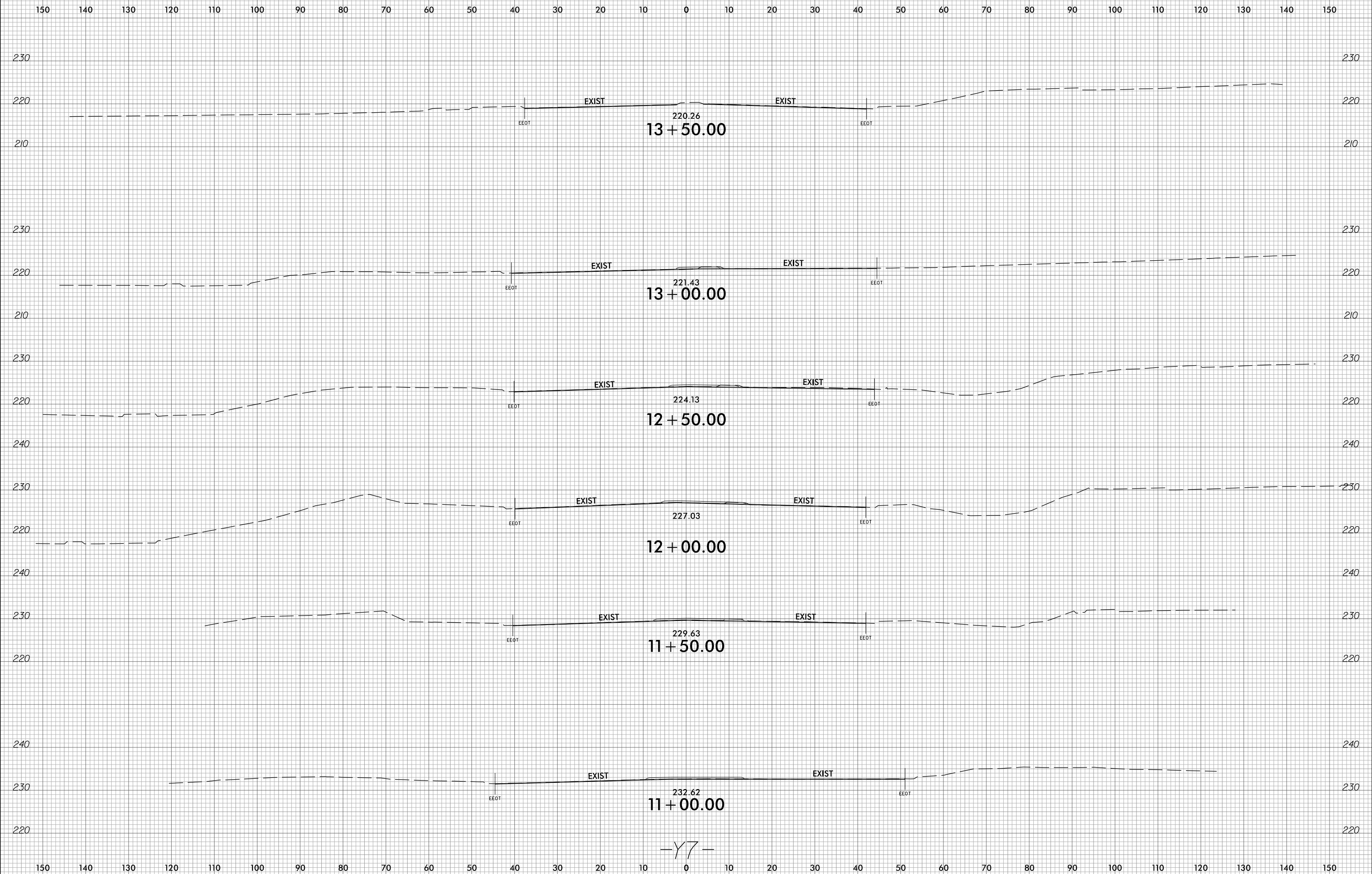
-Y6-

150 140 130 120 110 100 90 80 70 60 50 40 30 20 10 0 10 20 30 40 50 60 70 80 90 100 110 120 130 140 150

6/23/16



PROJ. REFERENCE NO.	SHEET NO.
U-5748	X-82

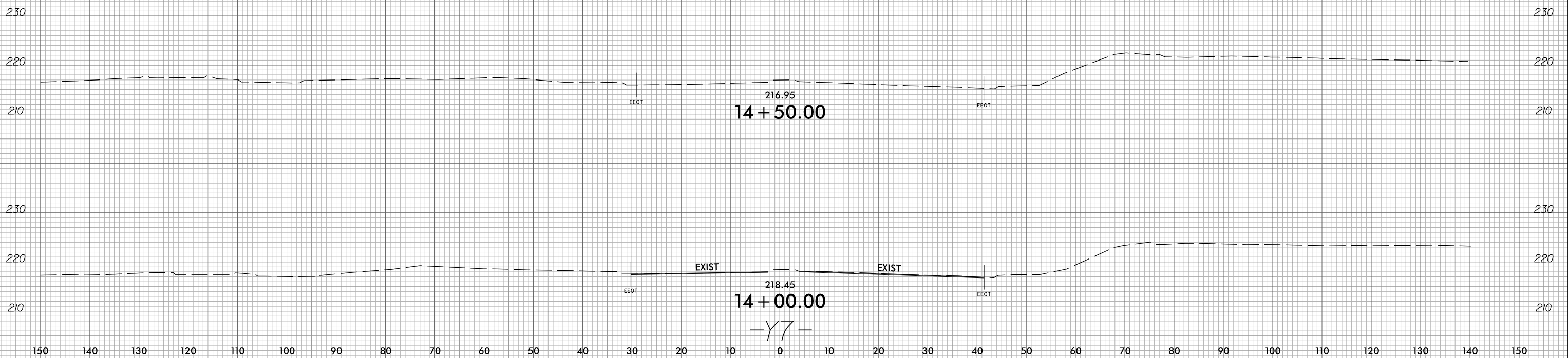


-Y7-

2/2/2023
 p:\a\com-na-pw\ben.t\j.com\4\ECOM_DS21_NA_2020\Documents\60609754-U-5748 Ligon Mill\900-CAD GIS\910-CAD\70-NCDDT_TIP_Roadway\CorridorModeling\U5748_rdy_xpl_Y7.dgn
 patrick.mitchell@son



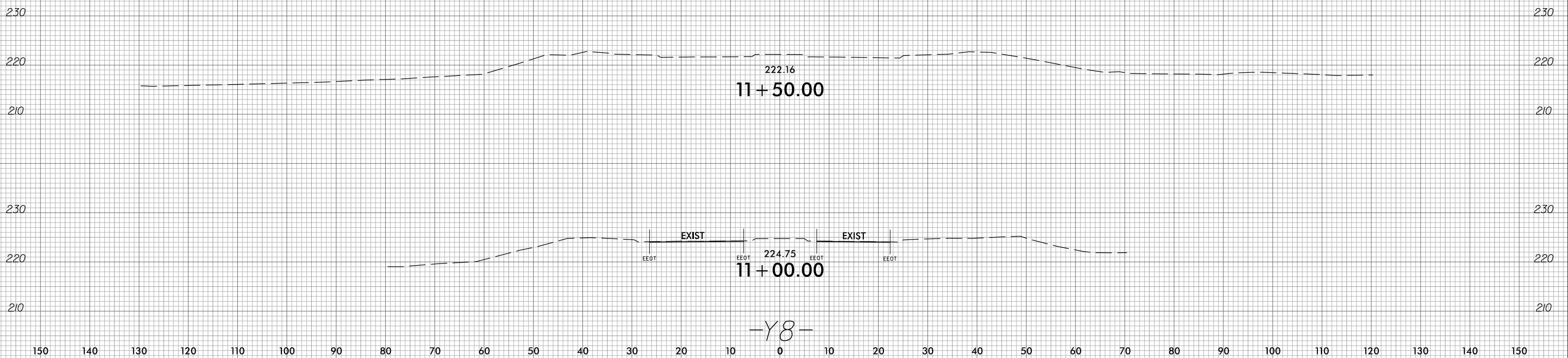
150 140 130 120 110 100 90 80 70 60 50 40 30 20 10 0 10 20 30 40 50 60 70 80 90 100 110 120 130 140 150



150 140 130 120 110 100 90 80 70 60 50 40 30 20 10 0 10 20 30 40 50 60 70 80 90 100 110 120 130 140 150



150 140 130 120 110 100 90 80 70 60 50 40 30 20 10 0 10 20 30 40 50 60 70 80 90 100 110 120 130 140 150



-Y8-



150 140 130 120 110 100 90 80 70 60 50 40 30 20 10 0 10 20 30 40 50 60 70 80 90 100 110 120 130 140 150

260

260

250

250

240

240

260

260

250

250

240

240

249.32

12 + 00.00

EXIST

EXIST

EXIST

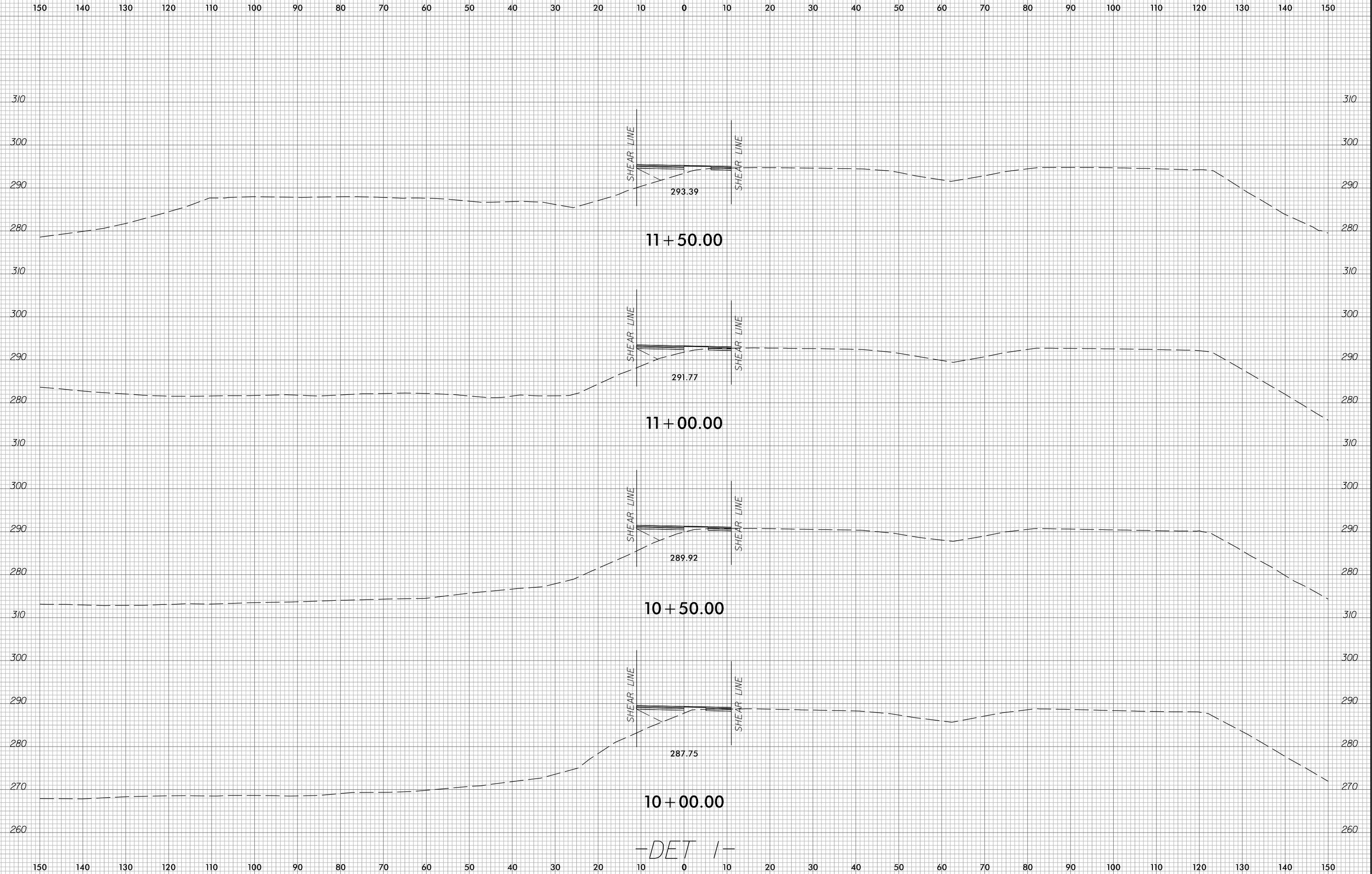
0.020

252.74

11 + 50.00

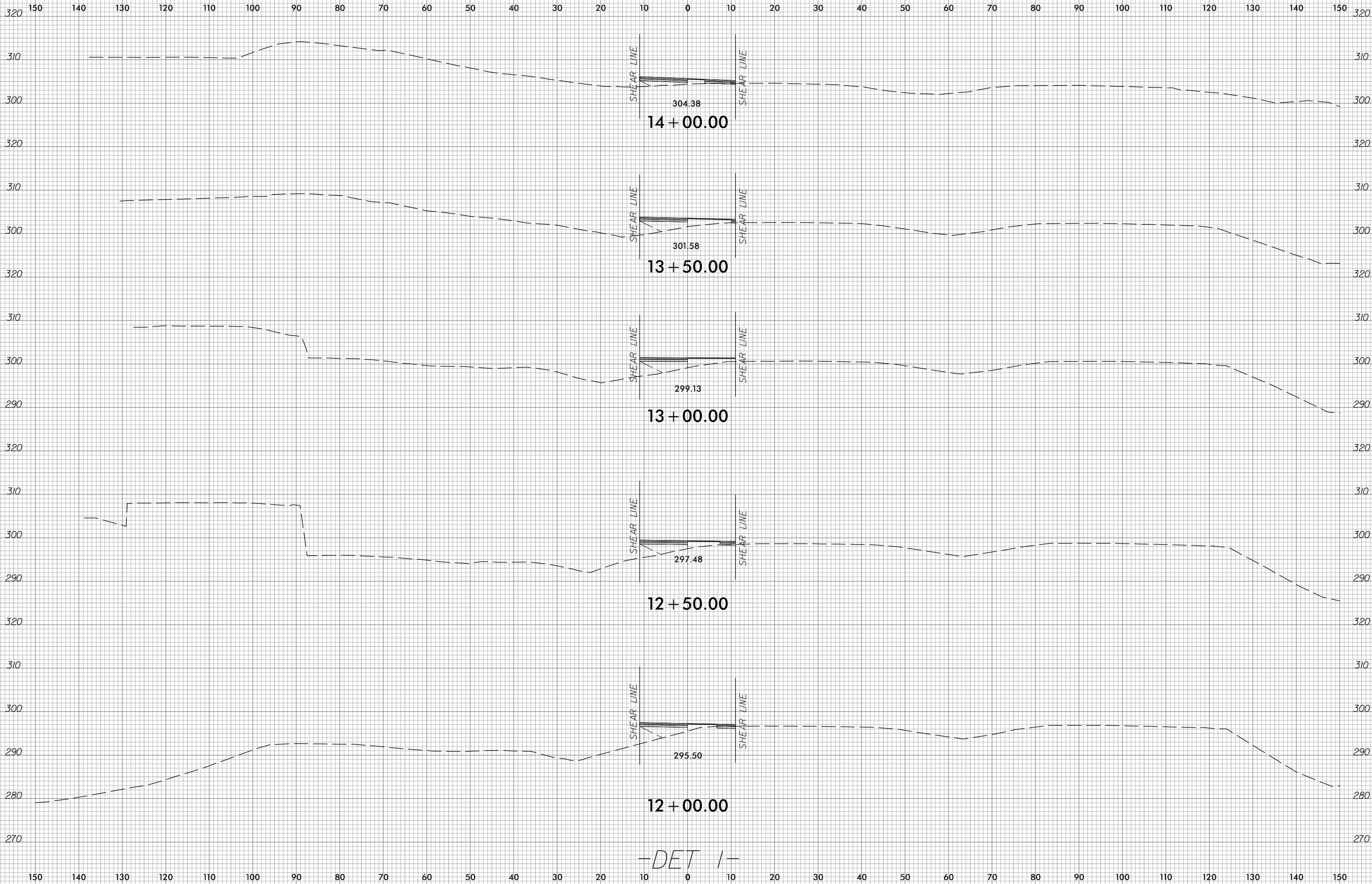
-Y10-

150 140 130 120 110 100 90 80 70 60 50 40 30 20 10 0 10 20 30 40 50 60 70 80 90 100 110 120 130 140 150



-DET 1-

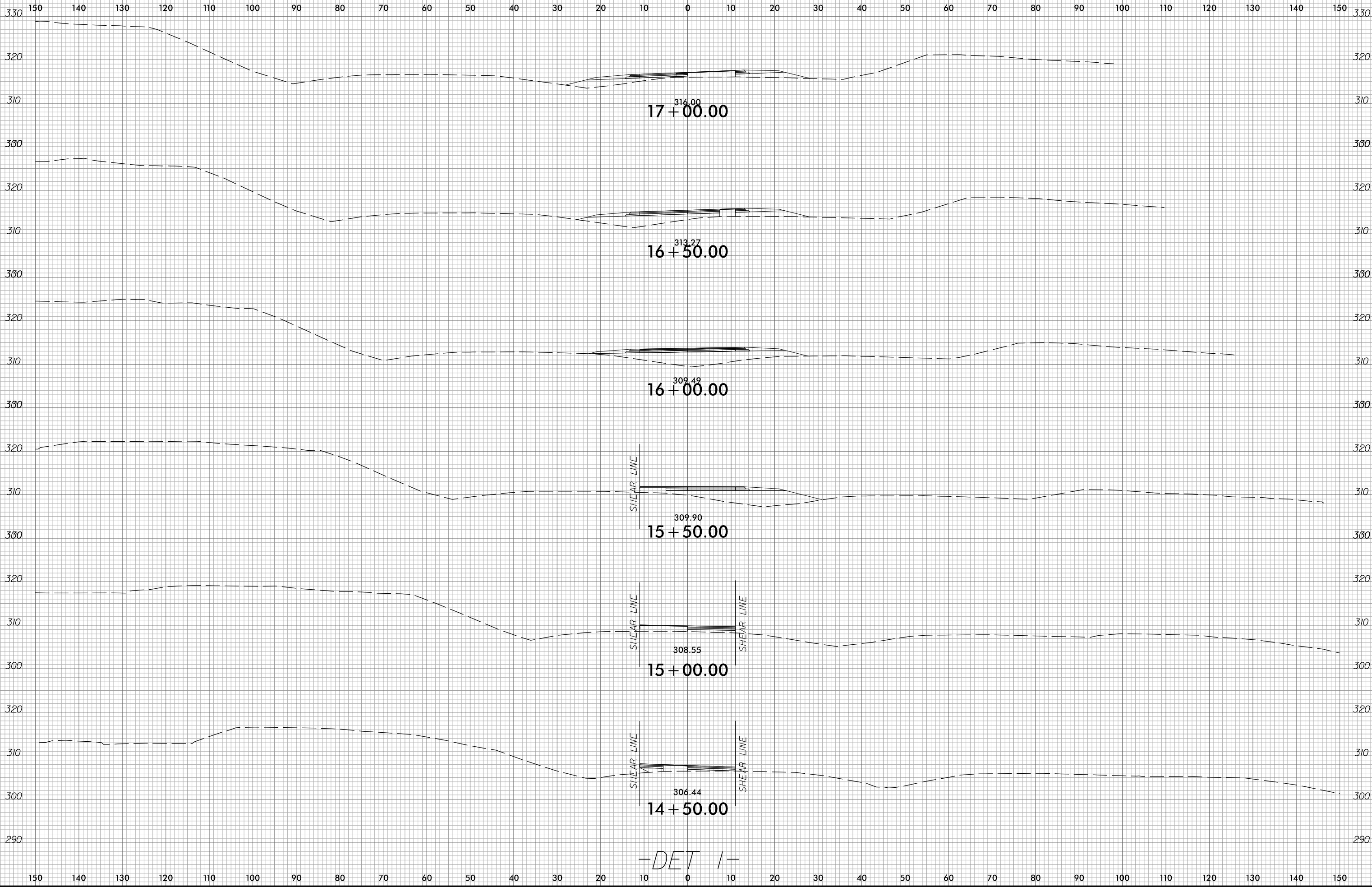
6/23/16



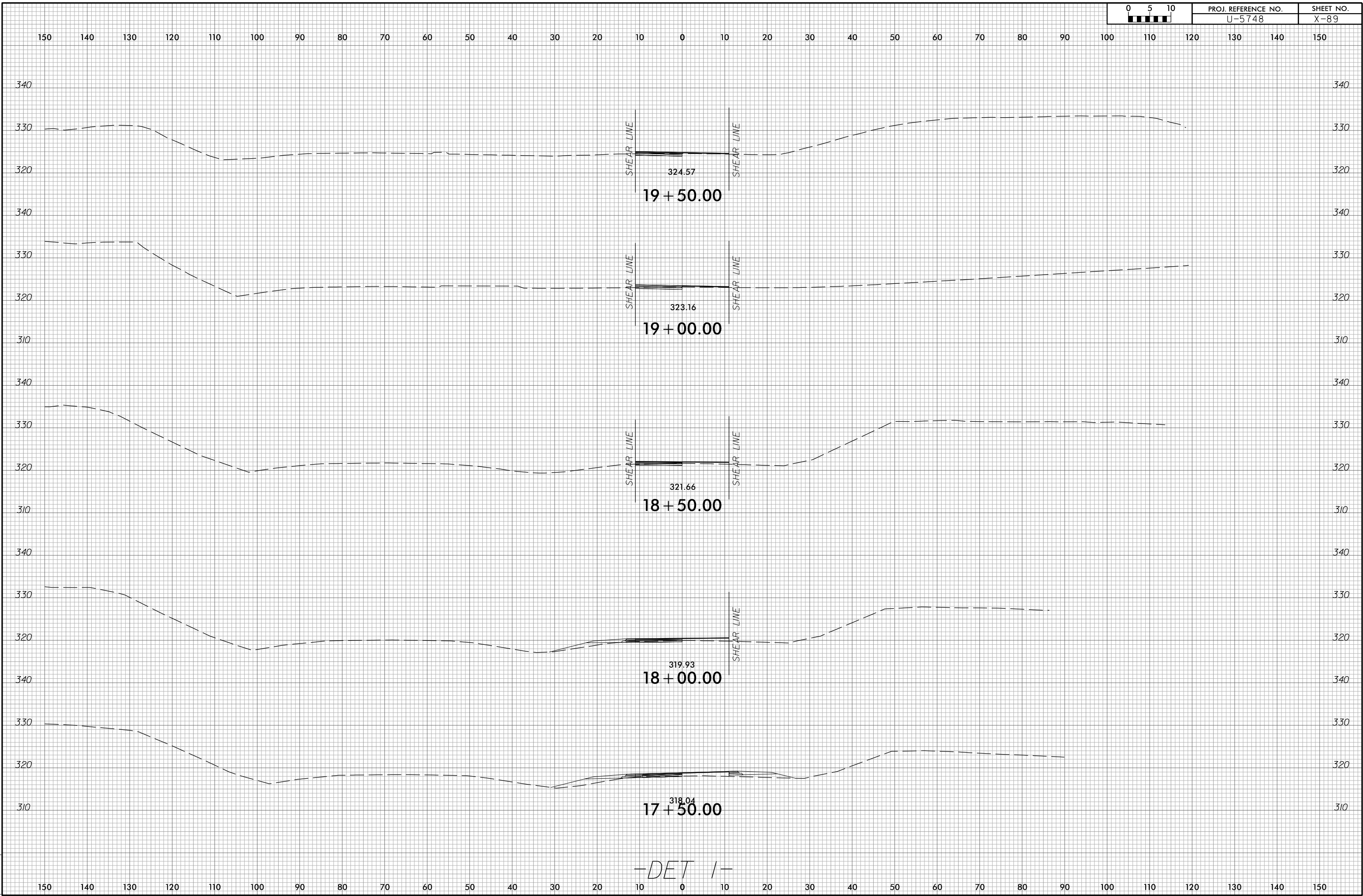
-DET I-

2/2/2023
15748.dwg_xpl_DET1.dgn
pat-ick.mcferson

6/23/16



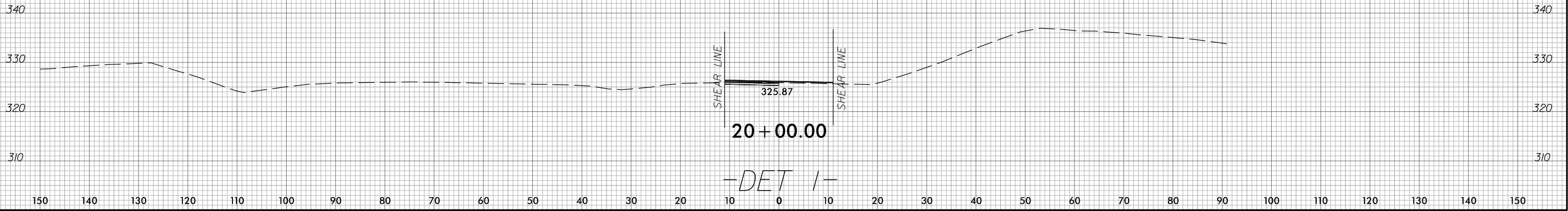
2/2/2023
U-5748.dwg, xpl_DET1.dgn
patrick.mcferson



-DET 1-

6/23/16

150 140 130 120 110 100 90 80 70 60 50 40 30 20 10 0 10 20 30 40 50 60 70 80 90 100 110 120 130 140 150



2/2/2023
 U-5748.dwg xpl_DET1.dgn
 patrick.mcferson