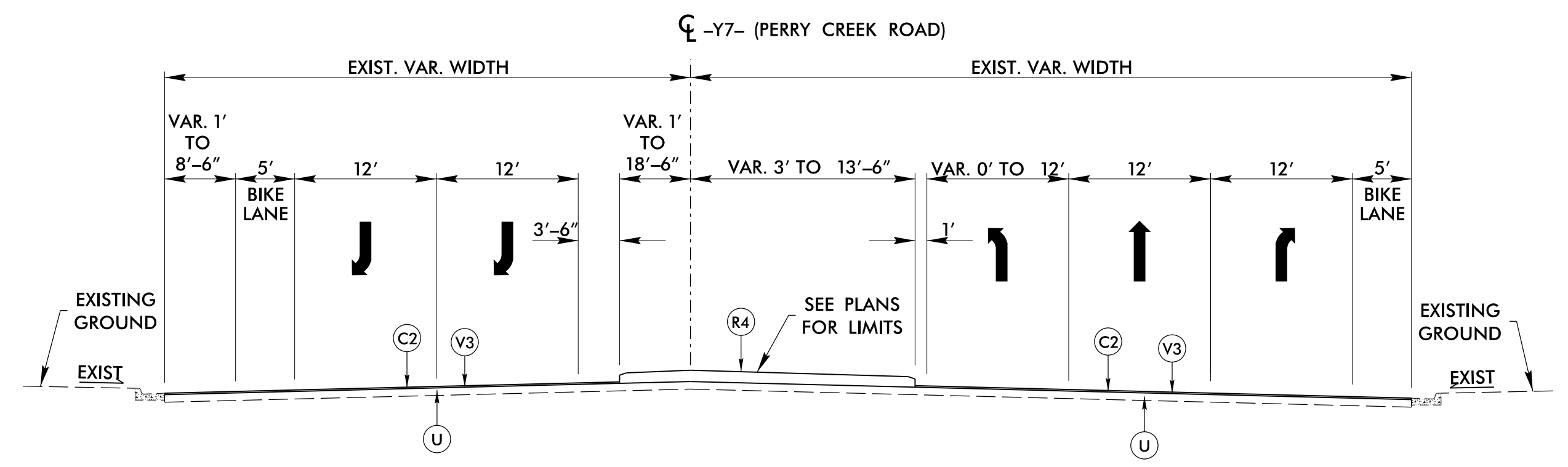


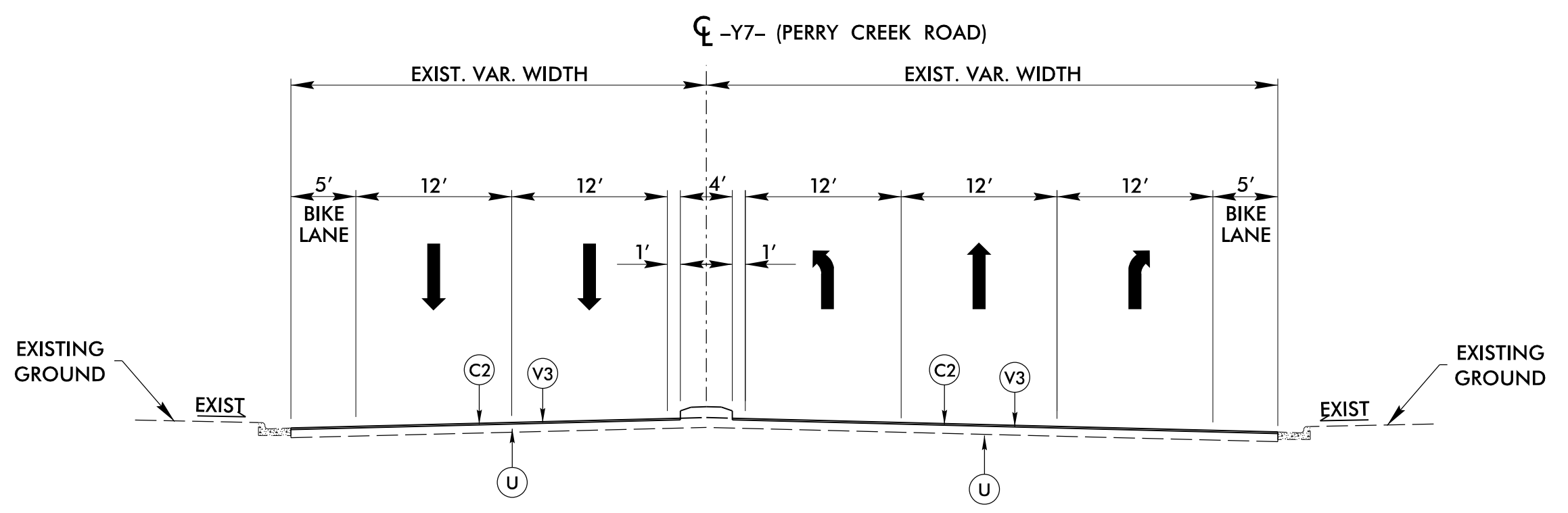
6/2/2023
 3:40:20 PM
 C:\Users\ben\OneDrive\Documents\60609754-U-5748-Ligon Mill\900-CAD-GIS\910-CAD\70-NC001-TIP\Roadway\Proj\U5748_rdy_tup.dgn

PROJECT REFERENCE NO. U-5748	SHEET NO. 2A-10
ROADWAY DESIGN ENGINEER EDWARD GLENN EDWARDS	PAVEMENT DESIGN ENGINEER CLARK S. MORRISON
DOCUMENT NOT CONSIDERED FINAL UNLESS ALL SIGNATURES COMPLETED	
Prepared in the Office of: AECOM <small>NC FIRM LICENSE No. F-0342 5438 Wade Park Boulevard, Suite 200 Raleigh, NC 27607 (919) 854-6200 • (919) 854-6259(FAX)</small>	



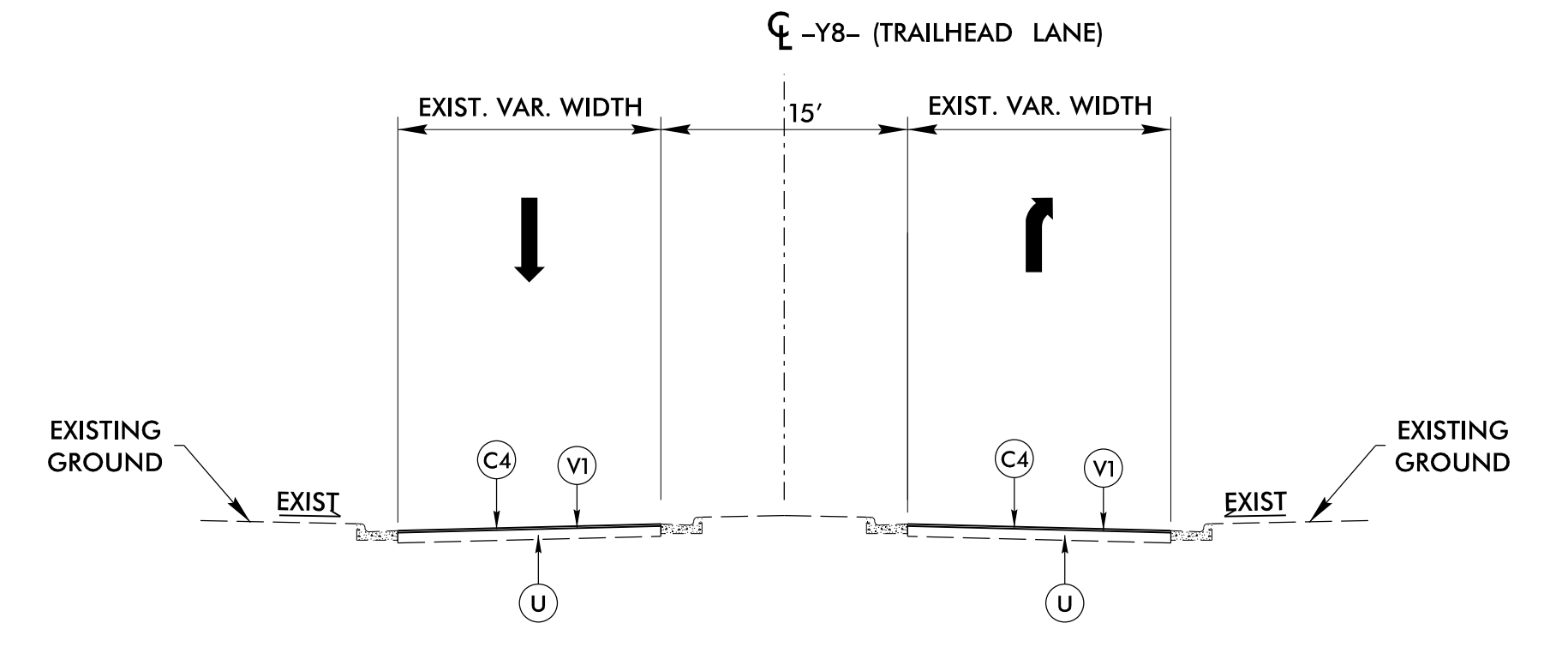
TYPICAL SECTION NO. 24

USE TYPICAL SECTION NO. 24
 -Y7- STA. 10+61.64 TO STA. 13+33.47



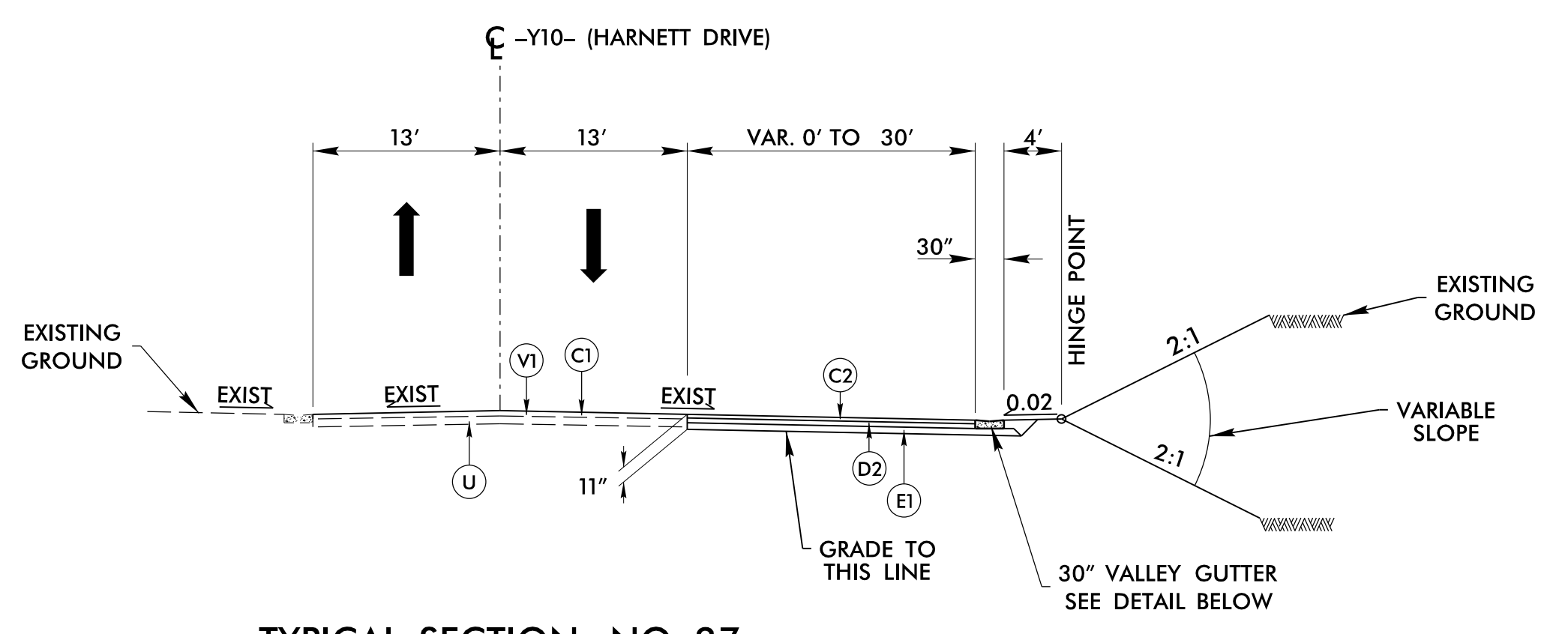
TYPICAL SECTION NO. 25

USE TYPICAL SECTION NO. 25
 -Y7- STA. 13+33.47 TO STA. 14+10.00



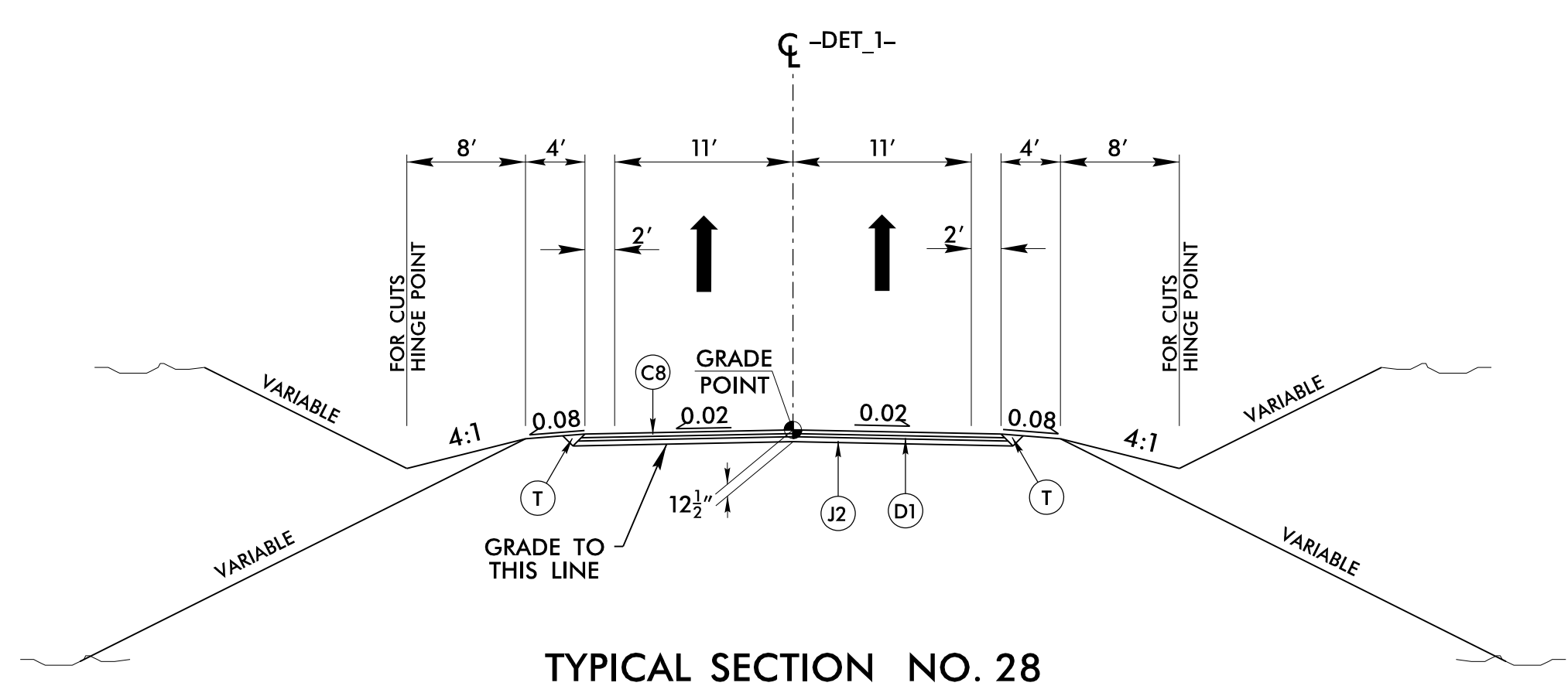
TYPICAL SECTION NO. 26

USE TYPICAL SECTION NO. 26
 -Y8- STA. 10+59.08 TO STA. 11+08.00



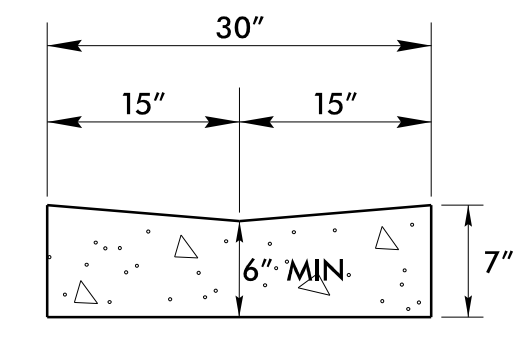
TYPICAL SECTION NO. 27

USE TYPICAL SECTION NO. 27
 -Y10- STA. 11+05.56 TO STA. 11+80.00



TYPICAL SECTION NO. 28

USE TYPICAL SECTION NO. 28
 -DET_1- STA. 12+00.00 TO STA. 18+28.80



VALLEY GUTTER DETAIL

C1	1 1/2" S9.5B
C2	3" S9.5B
C3	VAR. S9.5B
C4	1 1/2" S9.5C
C5	3" S9.5C
C6	VAR. S9.5C
C7	2" S9.5B
C8	2" S9.5C
D1	2 1/2" I19.0C
D2	4" I19.0C
D3	VAR. I19.0C
E1	4" B25.0C
E2	3" B25.0C
E3	VAR. B25.0C
J1	6" ABC
J2	8" ABC
K	8" CLASS IV S.S.
N1	GEOTEXT. SOIL S.
N2	GEOTEXT. SUB.S.
P	PRIME COAT
R1	2'-6" C & G
R2	2'-9" C & G
R3	4" CONC. ISL. COV.
R4	5" MONO. ISLAND
R5	8"x18" CONC. CURB
R6	S.F. BARRIER
S	CONC. SIDEWALK
T	EARTH MATERIAL
U	EXST. PAVEMENT
V1	1 1/2" MILLING
V2	VAR. MILLING
V3	3" MILLING
W1	WEDGING DET. #1
W2	WEDGING DET. #2
W3	WEDGING DET. #3