




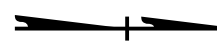

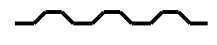
ROADWAY STANDARD DRAWINGS


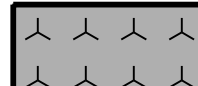

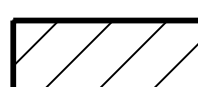

THE FOLLOWING ROADWAY STANDARDS AS SHOWN IN "ROADWAY STANDARD DRAWINGS" - PROJECT SERVICES UNIT - N.C. DEPARTMENT OF TRANSPORTATION - RALEIGH, N.C., DATED JANUARY 2018 ARE APPLICABLE TO THIS PROJECT AND BY REFERENCE HEREBY ARE CONSIDERED A PART OF THESE PLANS:

<u>STD. NO.</u>	<u>TITLE</u>
1101.01	WORK ZONE ADVANCE WARNING SIGNS
1101.02	TEMPORARY LANE CLOSURES
1101.04	TEMPORARY SHOULDER CLOSURES
1101.05	WORK ZONE VEHICLE ACCESSES
1101.06	WARNING SIGNS FOR BLASTING ZONES
1101.11	TRAFFIC CONTROL DESIGN TABLES
1110.01	STATIONARY WORK ZONE SIGNS
1110.02	PORTABLE WORK ZONE SIGNS
1130.01	DRUMS
1135.01	CONES
1145.01	BARRICADES
1150.01	FLAGGERS
1180.01	SKINNY-DRUMS
1205.01	PAVEMENT MARKINGS - LINE TYPES AND OFFSETS
1205.02	PAVEMENT MARKINGS - TWO-LANE AND MULTI-LANE ROADWAYS
1205.04	PAVEMENT MARKINGS - INTERSECTIONS
1205.07	PAVEMENT MARKINGS - PEDESTRIAN CROSSWALKS
1205.08	PAVEMENT MARKINGS - SYMBOLS AND WORD MESSAGES
1205.09	PAVEMENT MARKINGS - PAINTED ISLANDS
1205.12	PAVEMENT MARKINGS - BRIDGES
1205.14	PAVEMENT MARKINGS - ROUNDABOUTS
1250.01	RAISED PAVEMENT MARKERS - INSTALLATION SPACING
1251.01	RAISED PAVEMENT MARKERS - PERMANENT AND TEMPORARY
1261.01	GUARDRAIL AND BARRIER DELINEATORS - INSTALLATION SPACING
1261.02	GUARDRAIL AND BARRIER DELINEATORS - TYPES AND MOUNTING
1262.01	GUARDRAIL END DELINEATION




LEGEND

GENERAL

-  DIRECTION OF TRAFFIC FLOW
-  DIRECTION OF PEDESTRIAN TRAFFIC FLOW
-  EXIST. PVMT.
-  NORTH ARROW
-  PROPOSED PVMT.
-  TEMP. SHORING (LOCATION PURPOSES ONLY)

-  WORK AREA
-  ONGOING CONSTRUCTION
-  TEMPORARY PAVEMENT
-  WEDGING
-  REMOVAL





SIGNALS

-  EXISTING
-  PROPOSED
-  TEMPORARY

PAVEMENT MARKINGS










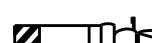
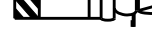
-  EXISTING LINES
-  TEMPORARY LINES

TEMPORARY PAVEMENT MARKING




-  P1 PAINT 4" WHITE EDGELINE
-  P5 PAINT 4" 2'-6'/SP. WHITE MINI-SKIP
-  P13 PAINT 4" YELLOW DOUBLE CENTER
-  P61 PAINT 24" WHITE STOP BAR

THERE ARE 6", 8", AND 12" PAINT PAVEMENT MARKINGS USED TO PLACE TRAFFIC IN THE FINAL PATTERN DURING PHASE 2, STEP 1 OF THE TRAFFIC CONTROL PLANS. THESE MARKINGS ARE REFERENCED IN THE TRAFFIC CONTROL PHASING AND ON THE TRAFFIC CONTROL PLANS SHEETS BUT ARE NOT LABELED ON PLAN SHEETS.




TRAFFIC CONTROL DEVICES

-  BARRICADE (TYPE III)
-  CONE
-  DRUM  SKINNY DRUM  TUBULAR MARKER
-  TEMPORARY CRASH CUSHION
-  FLASHING ARROW BOARD
-  FLAGGER
-  LAW ENFORCEMENT
-  TRUCK MOUNTED ATTENUATOR (TMA)
-  CHANGEABLE MESSAGE SIGN

TEMPORARY SIGNING

-  PORTABLE SIGN
-  STATIONARY SIGN
-  STATIONARY OR PORTABLE SIGN



PAVEMENT MARKERS

-  CRYSTAL/CRYSTAL
-  CRYSTAL/RED
-  YELLOW/YELLOW

PAVEMENT MARKING SYMBOLS

-  PAVEMENT MARKING SYMBOLS

PLOT DRIVER: NCD0T1.pdf_color_eng_50.pht
 USER: CHARMEN DATE: 6/2/2023
 FILE: p:\dwg\drusers\01\HDR\US-East-01\Documents\3322\10000286\10087606\6.0_CAD_BITMAP\6.2_Work_In_Progress\17BP.14.R.212_TrafficControl\TCP\490159_TC_TMP-01A.dgn

APPROVED: <i>Michelle Ward</i> DATE: 6/2/2023			<h2 style="margin: 0;">ROADWAY STANDARD DRAWINGS & LEGEND</h2>
DOCUMENT NOT CONSIDERED FINAL UNLESS ALL SIGNATURES COMPLETED			