

-RAB_EAST-

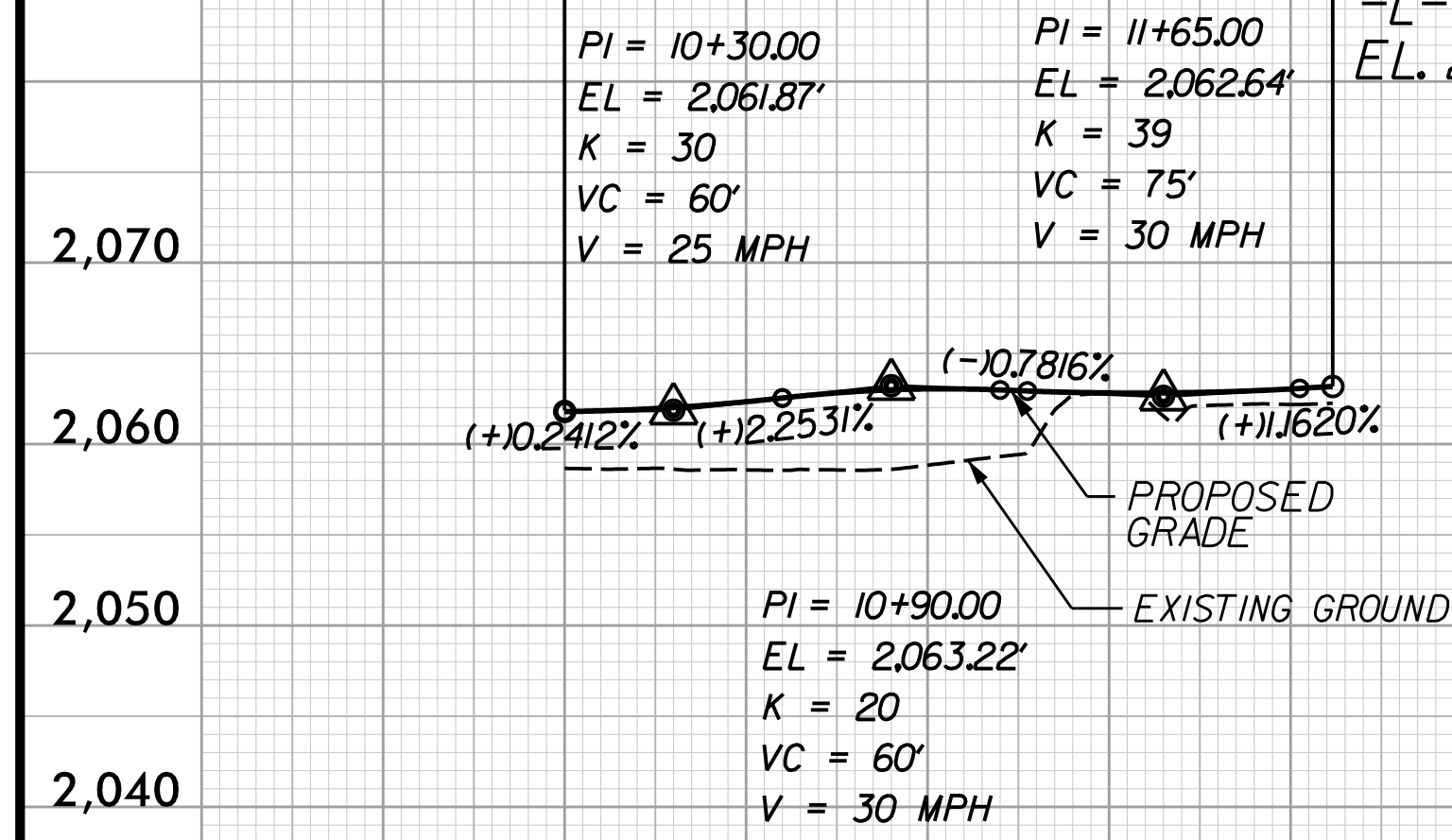
-RAB_NORTH-

HDR HDR Engineering, Inc. of the Carolinas
555 Fayetteville St, Suite 900 Raleigh, N.C. 27601
N.C.B.E.L.S. License Number: F-0116

PROJECT REFERENCE NO. 17BP.14.R.212	SHEET NO. 7
ROADWAY DESIGN ENGINEER NORTH CAROLINA PROFESSIONAL SEAL 1044438 MATTHEW BEDEENBAUM 1/21/2022	HYDRAULICS ENGINEER NORTH CAROLINA PROFESSIONAL SEAL 042084 DAVID J. MASHLEY 1/21/2022
DOCUMENT NOT CONSIDERED FINAL UNLESS ALL SIGNATURES COMPLETED	

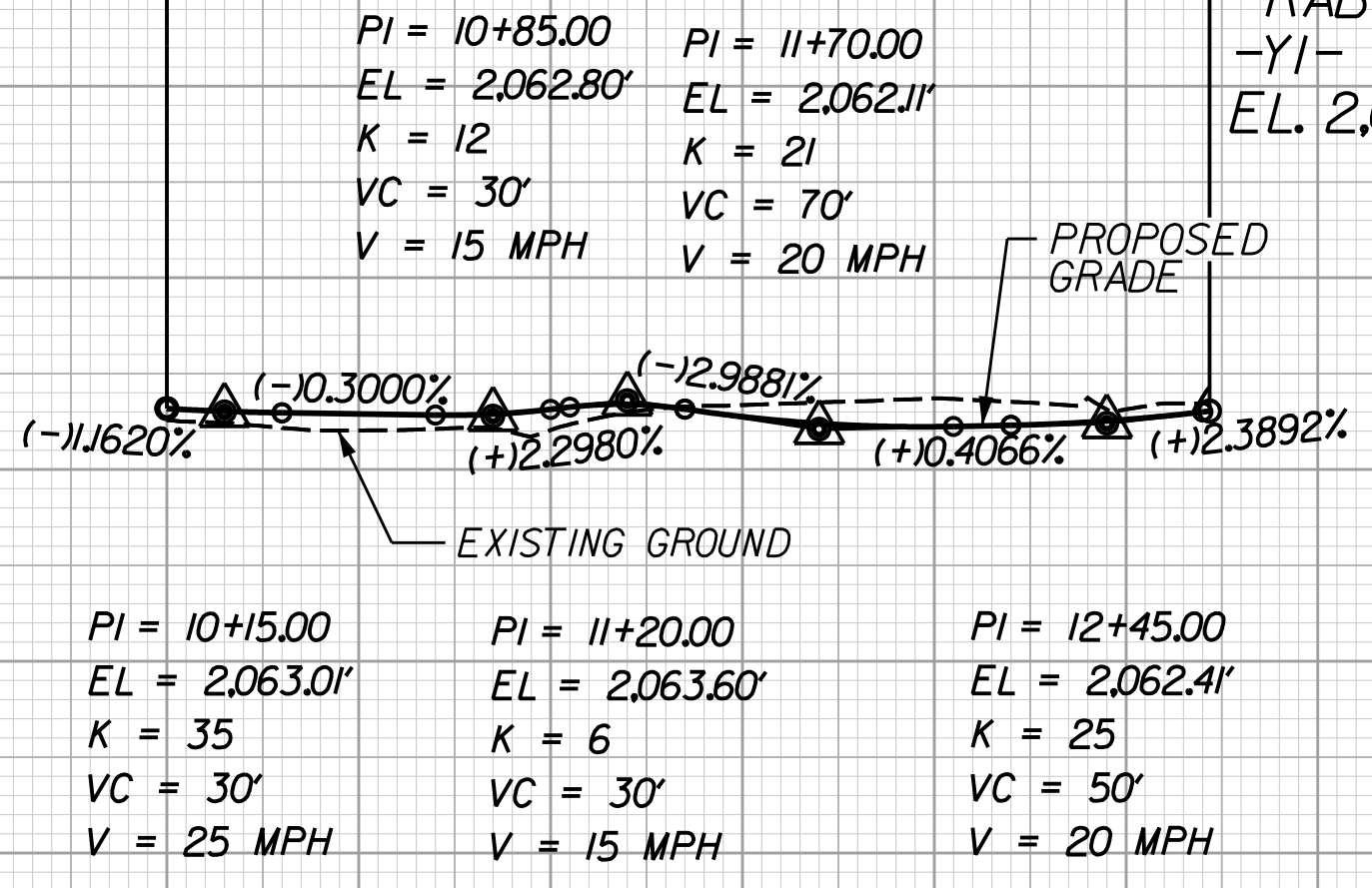
BEGIN GRADE
 -RAB_EAST- STA.10+00.00 =
 -L- STA.21+12.20 (15' RT)
 EL. 2,061.80

END GRADE
 -RAB_EAST- STA.12+11.64 =
 -L- STA.23+75.77 (15' RT)
 EL. 2,063.18



BEGIN GRADE
 -RAB_NORTH- STA.10+00.00 =
 -L- STA.23+75.77 (15' LT)
 EL. 2,063.18

END GRADE
 -RAB_NORTH- STA.12+71.75 =
 -YI- STA.11+74.17 (15' LT)
 EL. 2,063.05



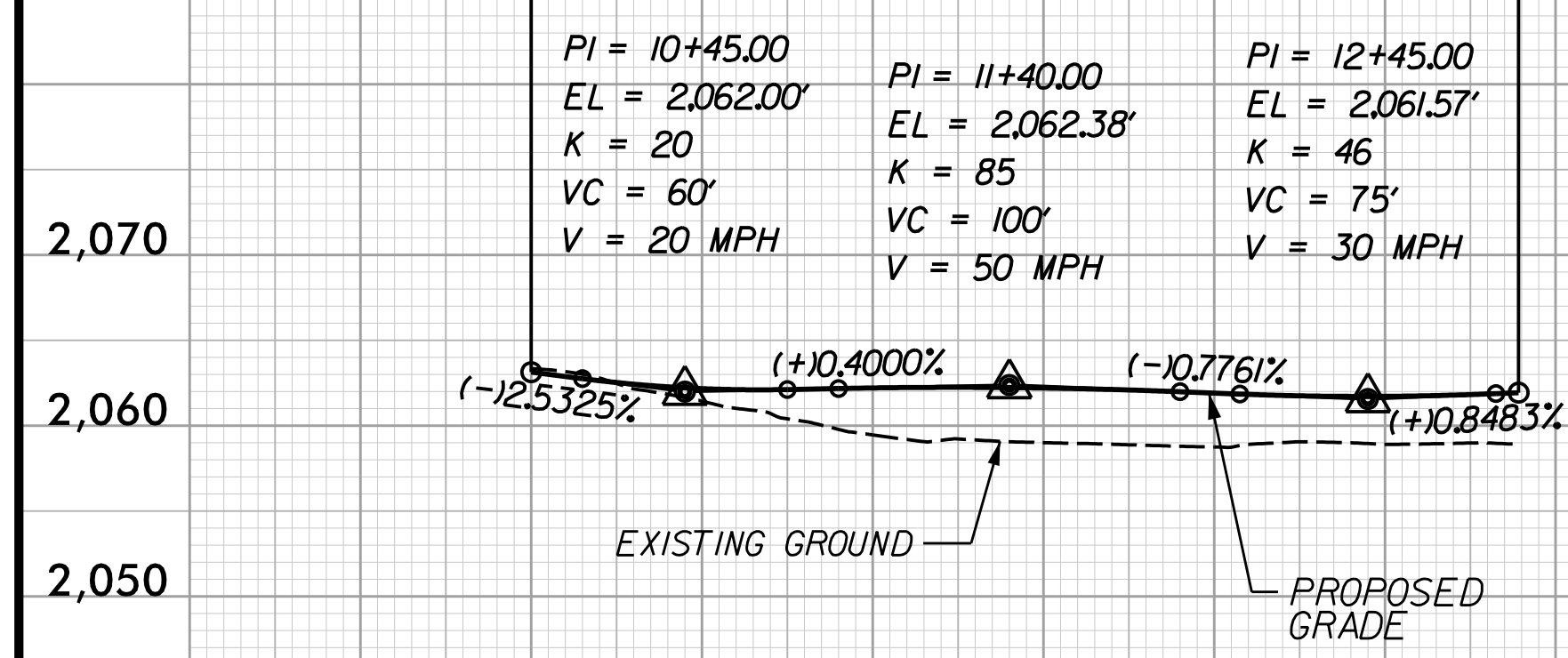
2,070
2,060
2,050
2,040
2,030

2,070
2,060
2,050
2,040
2,030

-RAB_WEST-

END GRADE
 -RAB_WEST- STA.12+89.16 =
 -L- STA.20+69.12 (15' LT)
 EL. 2,061.94

BEGIN GRADE
 -RAB_WEST- STA.10+00.00 =
 -YI- STA.11+70.33 (15' RT)
 EL. 2,063.14



2,070
2,060
2,050
2,040
2,030

PLOT DRIVER: NCDOT_color_eng_50.plt
 USER: TBEDEENBA
 DATE: 10/1/2021
 TIME: 2:18:36 PM
 FILE: NCDOT\NCDOT_Western_Div_Or-Cell_M\NCDOT-17BP.14.R.212_Culwhhee\6.0_CAD_BIM\6.2_Work_In_Progress\17BP.14.R.212_Roadway\Proj\490159_RDY_PSH04.dgn

REVISIONS